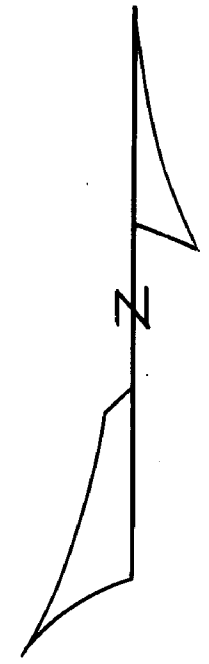




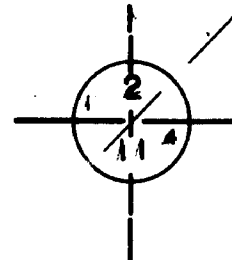

SW. 1/4, SE. 1/4



SCALE : 20" = 1 MI.



SCALE IN FEET



THIS PRINT FURNISHED BY THE MINNESOTA DEPARTMENT OF CONSERVATION, ST. PAUL, MINNESOTA. NO RESPONSIBILITY IS ASSUMED FOR THE ACCURACY OF THE DATA SHOWN, NOR FOR CHANGES OR ADDITIONS MADE BY OTHERS. IF REPRODUCED PROPER CREDIT MUST BE GIVEN.

MEANDERED AREA = 86 ACRES

MINNESOTA CONSERVATION DEPARTMENT  
CHESTER S. WILSON, COMMISSIONER  
DIVISION OF GAME AND FISH

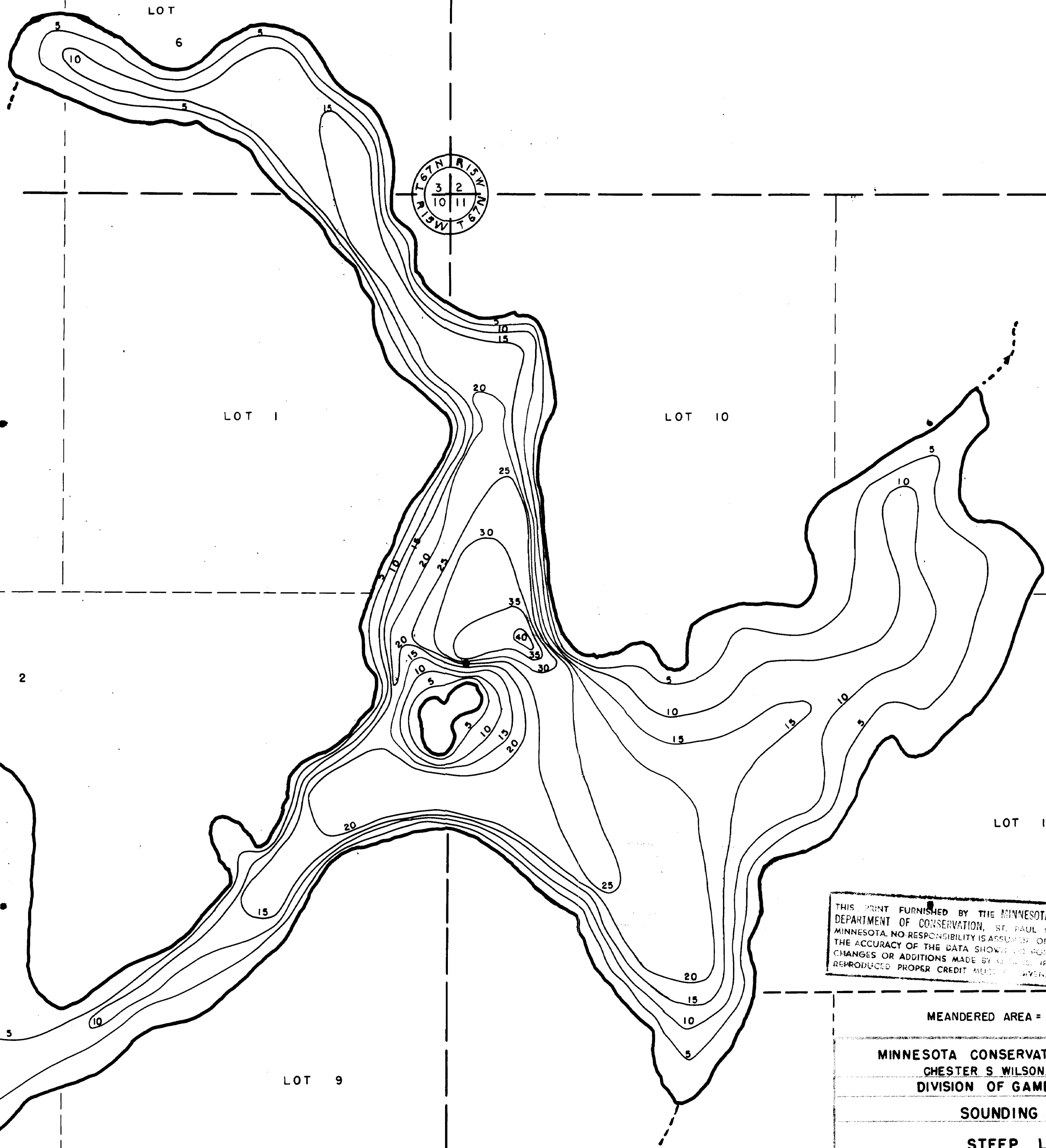
SOUNDING MAP

STEEP LAKE 69-475

NEAR ORR - ST. LOUIS CO.

SEC. 3-10-11	T 67 N	R 15 W	4TH P M
DRAWN CC	DIVISION OF WATERS ENGINEERS		SURVEY
CHECKED J.K.			CCC 1939
DATE 7-30-54	APPROVED <i>[Signature]</i>		DATUM
REVISED			

AGENCY	COUNTY	LAND	STATE	UNIT	TYPE	JOB
42	0	0	0	8	1	1 OF 1



LOT 8

LOT 2

LOT 1

LOT 10

LOT 9


LOT 12

LOT 9

LOT 11

STATE OF MINNESOTA  
Department of Administration

**Minnesota's Bookstore**  
Part of the Department of Administration  
Print Communications Division  
To order reproduced copies of  
Contour Lake Maps call:  
612/297-3000 or our  
Nationwide toll-free number  
1-800-657-3787



© COPYRIGHT 1983  
STATE OF MINNESOTA  
DEPARTMENT OF NATURAL RESOURCES  
DIVISION OF FISH AND WILDLIFE

© State of Minnesota 1964

C 815

© State of Minnesota