








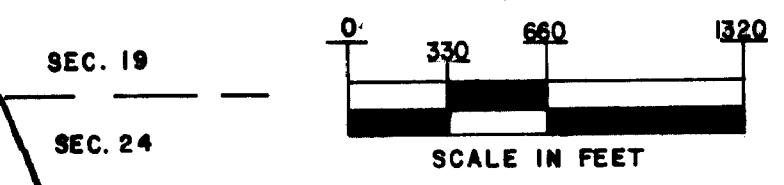
LEGEND

- STATE HIGHWAY 
- COUNTY STATE AID HIGHWAY 
- OPEN WATER  O.W.
- SECTION LINE 
- PAVED ROAD 
- GRAVEL ROAD 
- STREAM 

BENCH MARK - TOP OF CONCRETE SPILLWAY
ON NORTH END OF LAKE.
W.S.E. = 2.25' BELOW B.M.

PLANIMETERED AREA 779.5 ACRES
LITTORAL AREA 779.5 ACRES
MEDIAN DEPTH 7 FEET
LENGTH OF SHORELINE 6.5 MILES

LAKE OUTLINE DRAWN FROM 1977
BLUELINE AERIAL PHOTO #90-2.



REPRODUCTION OF THESE MAPS REQUIRES PROPER CREDITS TO: DIVISION OF FISH AND WILDLIFE, MINNESOTA DEPARTMENT OF NATURAL RESOURCES.

© COPYRIGHT 1983
STATE OF MINNESOTA
DEPARTMENT OF NATURAL RESOURCES
DIVISION OF FISH AND WILDLIFE

FINANCED WITH AID OF DINGELL-JOHNSON FUNDS

STATE OF MINNESOTA DEPARTMENT OF NATURAL RESOURCES		
DIVISION OF FISH AND WILDLIFE ECOLOGICAL SERVICES SECTION		
CEDAR LAKE (70-91) SCOTT COUNTY		
T. 113 N.	R. 22, 23 W.	SEC. VARIOUS
FIELDWORK R.S.S. & M.T.D. DATE 22 JULY 1980	DRAWN BY <i>Roger Johnson</i> DATE 3 NOVEMBER 1980	PROJ. IDENT. NO. FW-1-R-25

STATE OF MINNESOTA
Department of Administration
Minnesota's Bookstore
Part of the Department of Administration
Print Communications Division
To order reproduced copies of
Contour Lake Maps call:
612/297-3000 or our
Nationwide toll-free number
1-800-657-3757

