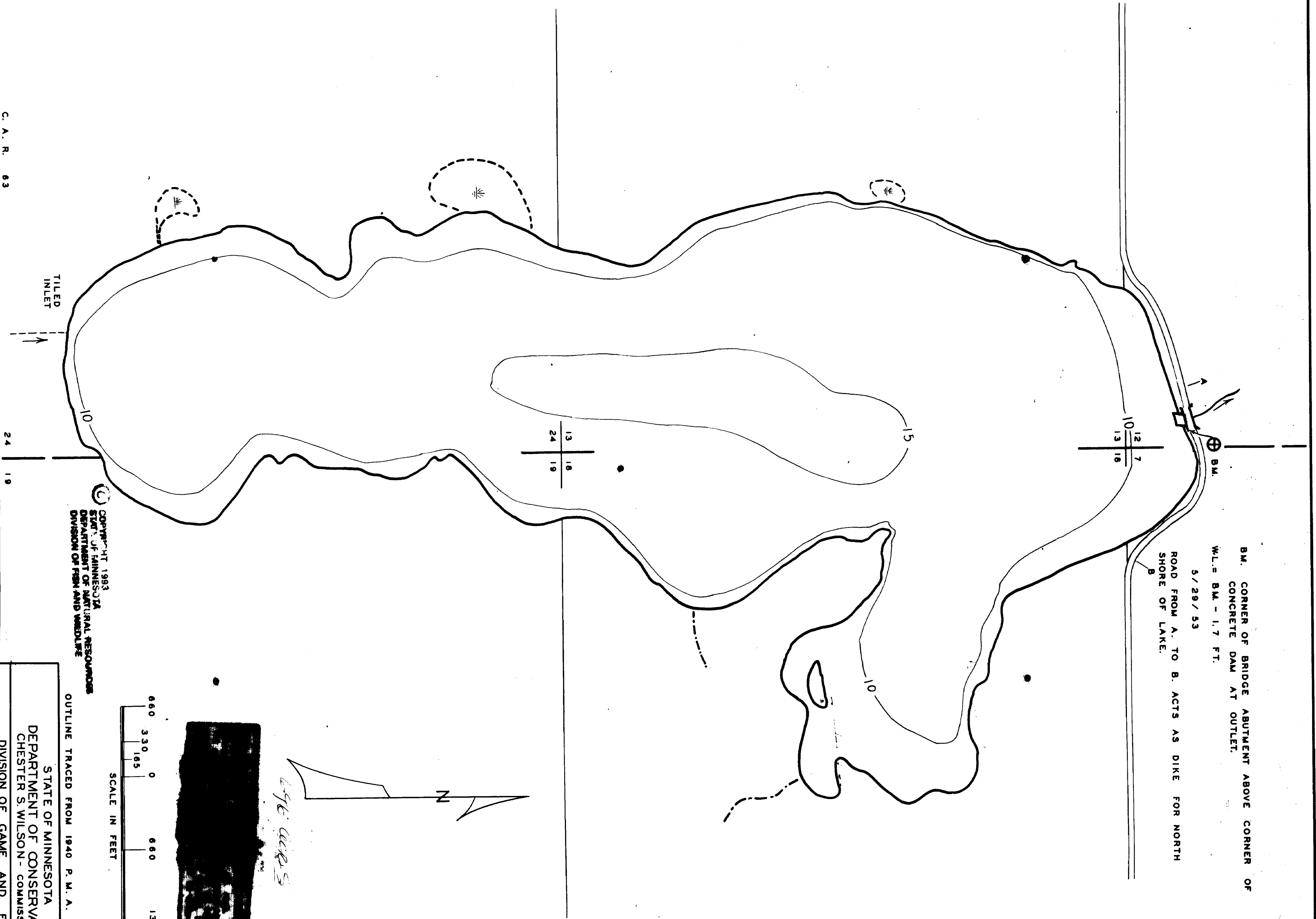


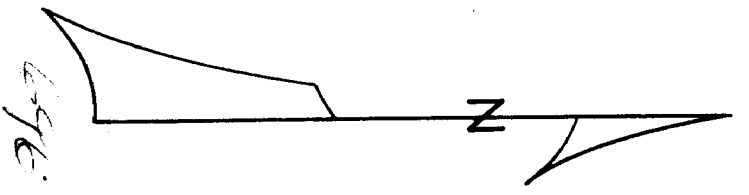
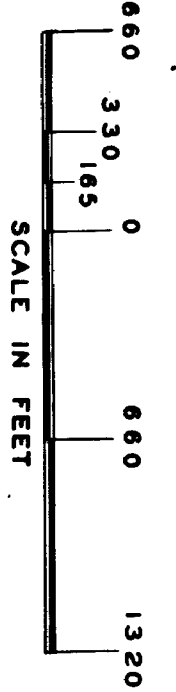
C-798

T. 113 N.



B.M. CORNER OF BRIDGE ABUTMENT ABOVE CORNER OF  
 CONCRETE DAM AT OUTLET.  
 W.L. = B.M. - 1.7 FT.  
 5/28/53  
 ROAD FROM A. TO B. ACTS AS DIKE FOR NORTH  
 SHORE OF LAKE.

COPYRIGHT 1983  
 STATE OF MINNESOTA  
 DEPARTMENT OF NATURAL RESOURCES  
 DIVISION OF FISH AND WILDLIFE



C. A. R. 83

25 24 30 19

State of Minnesota 1964

C 798

STATE OF MINNESOTA DEPARTMENT OF CONSERVATION CHESTER S. WILSON - COMMISSIONER	
DIVISION OF GAME AND FISH BUREAU OF FISHERIES	
CEDAR LAKE 70-91 SCOTT COUNTY	
FIELD WORK AND BASE MAP BY H. K.	DATE 5/29/53
DRAWN BY J.M.	DATE 5/13/54
FISHERIES RESEARCH UNIT	

OUTLINE TRACED FROM 1940 P. M. A. PHOTO