






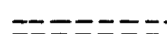

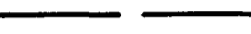


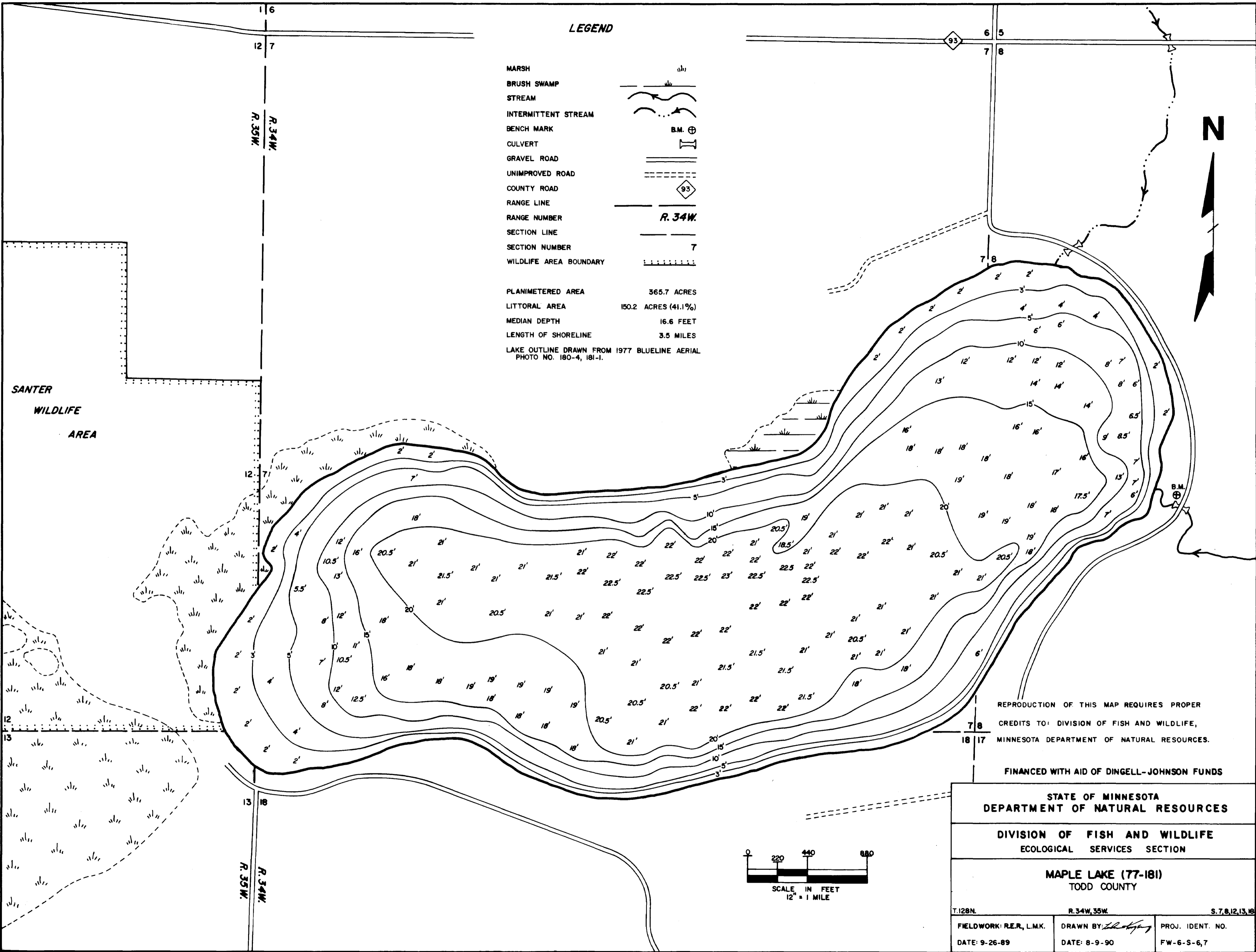


LEGEND

- MARSH 
- BRUSH SWAMP 
- STREAM 
- INTERMITTENT STREAM 
- BENCH MARK 
- CULVERT 
- GRAVEL ROAD 
- UNIMPROVED ROAD 
- COUNTY ROAD 
- RANGE LINE 
- RANGE NUMBER **R. 34W.**
- SECTION LINE 
- SECTION NUMBER **7**
- WILDLIFE AREA BOUNDARY 

PLANIMETERED AREA 365.7 ACRES
 LITTORAL AREA 150.2 ACRES (41.1%)
 MEDIAN DEPTH 16.6 FEET
 LENGTH OF SHORELINE 3.5 MILES
 LAKE OUTLINE DRAWN FROM 1977 BLUELINE AERIAL PHOTO NO. 180-4, 181-1.

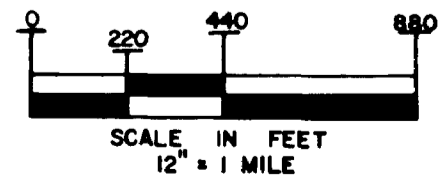
SANTER
WILDLIFE
AREA



REPRODUCTION OF THIS MAP REQUIRES PROPER CREDITS TO: DIVISION OF FISH AND WILDLIFE, MINNESOTA DEPARTMENT OF NATURAL RESOURCES.

FINANCED WITH AID OF DINGELL-JOHNSON FUNDS

STATE OF MINNESOTA DEPARTMENT OF NATURAL RESOURCES		
DIVISION OF FISH AND WILDLIFE ECOLOGICAL SERVICES SECTION		
MAPLE LAKE (77-181) TODD COUNTY		
T.128N.	R. 34W, 35W.	S. 7, 8, 12, 13, 18
FIELDWORK: R.E.R., L.M.K.	DRAWN BY: <i>[Signature]</i>	PROJ. IDENT. NO.
DATE: 9-26-89	DATE: 8-9-90	FW-6-S-6,7



C-0761