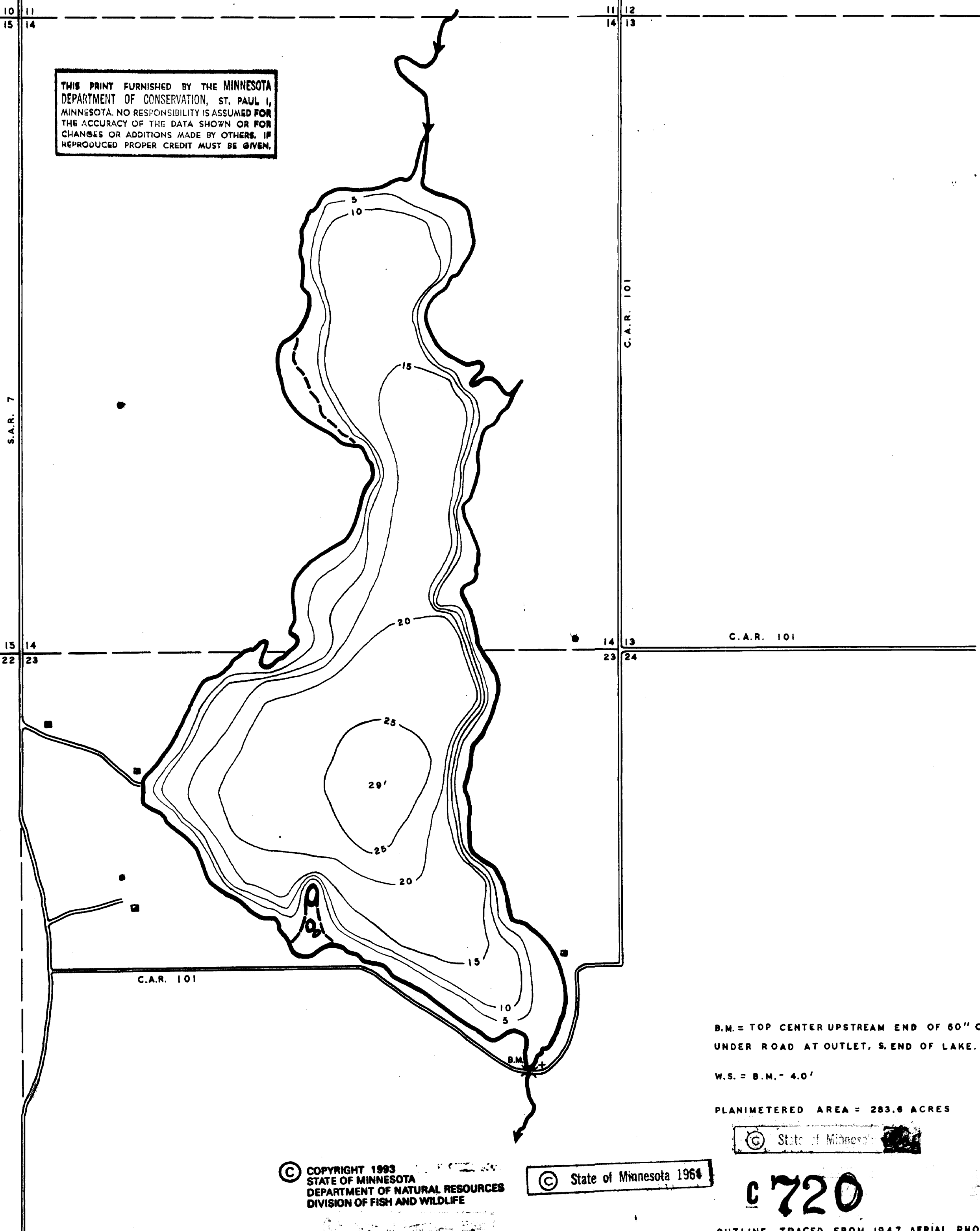



THIS PRINT FURNISHED BY THE MINNESOTA DEPARTMENT OF CONSERVATION, ST. PAUL 1, MINNESOTA. NO RESPONSIBILITY IS ASSUMED FOR THE ACCURACY OF THE DATA SHOWN OR FOR CHANGES OR ADDITIONS MADE BY OTHERS. IF REPRODUCED PROPER CREDIT MUST BE GIVEN.




STATE OF MINNESOTA
Department of Administration
Minnesota's Bookstore
Part of the Department of Administration
Print Communications Division
To order reproduced copies of
Contour Lake Maps call:
612/297-3000 or our
Nationwide toll-free number
1-800-657-3767



B.M. = TOP CENTER UPSTREAM END OF 60" C.M.C. UNDER ROAD AT OUTLET, S. END OF LAKE.

W.S. = B.M. - 4.0'

PLANIMETERED AREA = 283.6 ACRES



© COPYRIGHT 1993
STATE OF MINNESOTA
DEPARTMENT OF NATURAL RESOURCES
DIVISION OF FISH AND WILDLIFE

© State of Minnesota 1964

0720

OUTLINE TRACED FROM 1947 AERIAL PHOTO

STATE OF MINNESOTA DEPARTMENT OF CONSERVATION		
DIVISION OF GAME AND FISH BUREAU OF RESEARCH AND PLANNING		
LOWER BALSAM LAKE 31-247 ITASCA COUNTY		
TWP. 58 N	R. 24 W.	SEC. 14-23
FIELDWORK G. L.	DRAWN BY S. E. A.	PROJ. IDENT. NO.
DATE 8-28-56	DATE 4-15-57	D.J. FRANKLIN