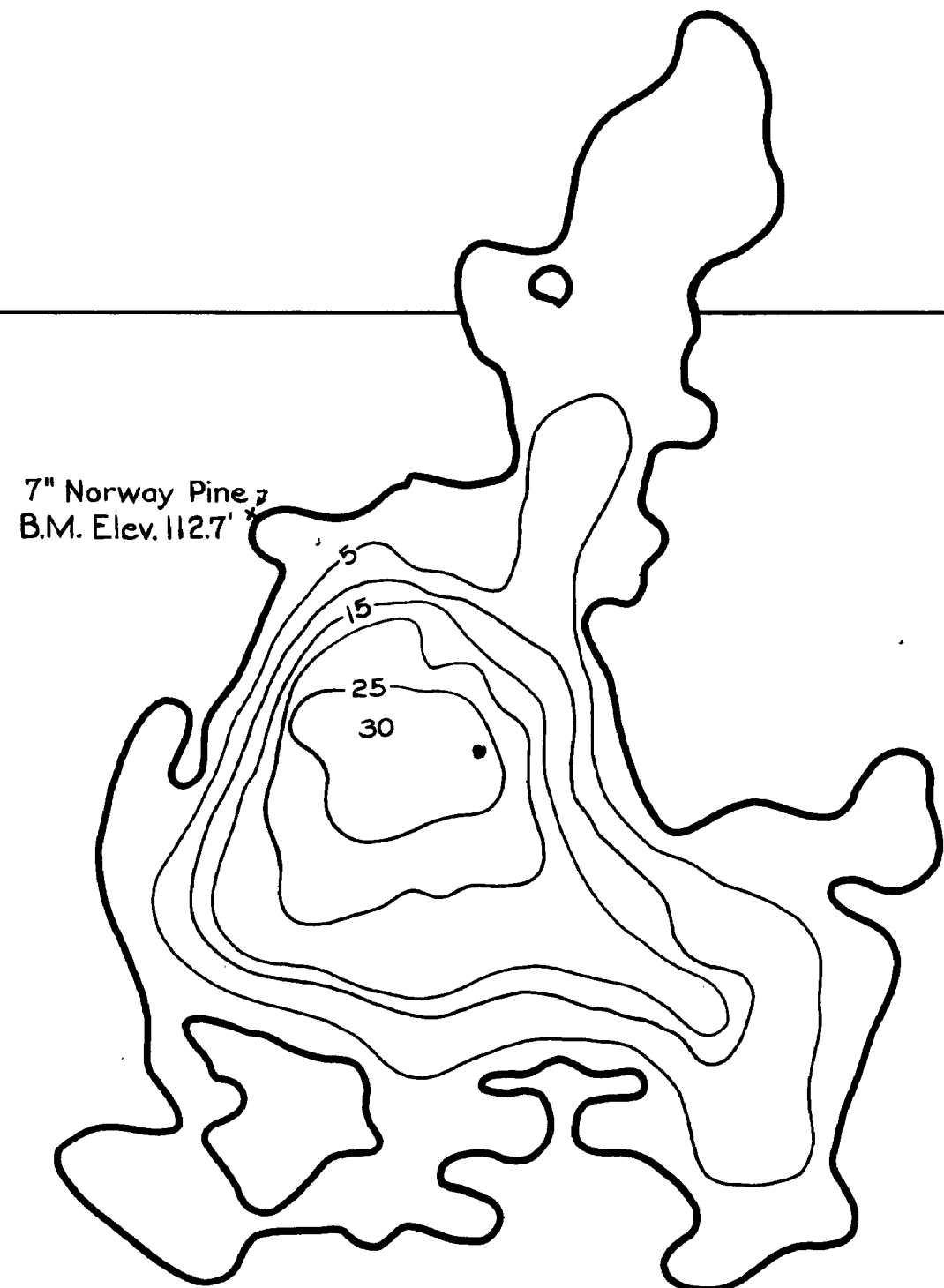


TRACER Co.

BURNT SHANTY LAKE 31-424
Chippewa National Forest
Minnesota

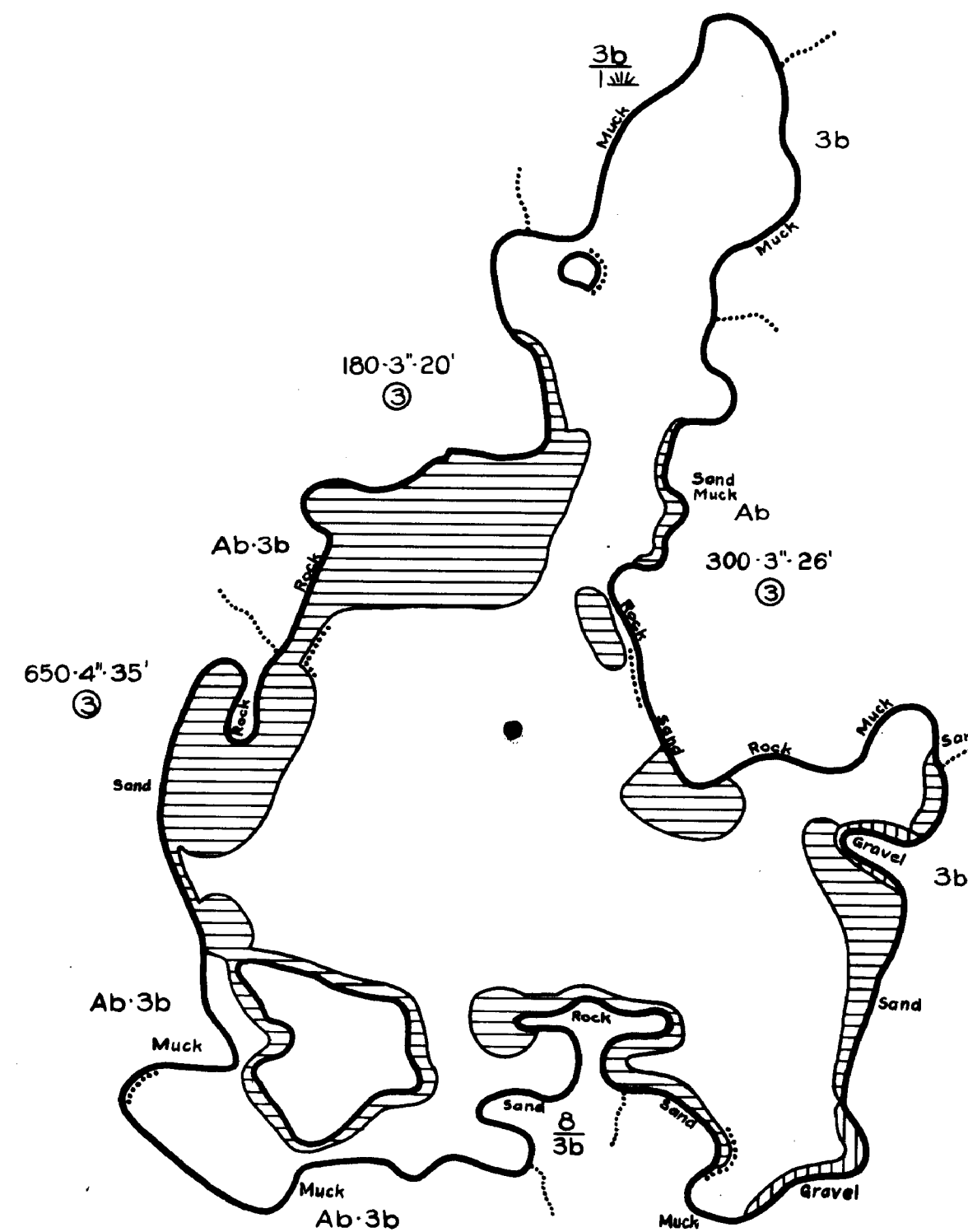
Location: Sec's. 9 & 16, T. 58 N. R. 25 W., 4th P.M.
Scale: 8" = 1 Mile.

Area: 183 Acres
Length of Shore Line: 4.25 Miles.

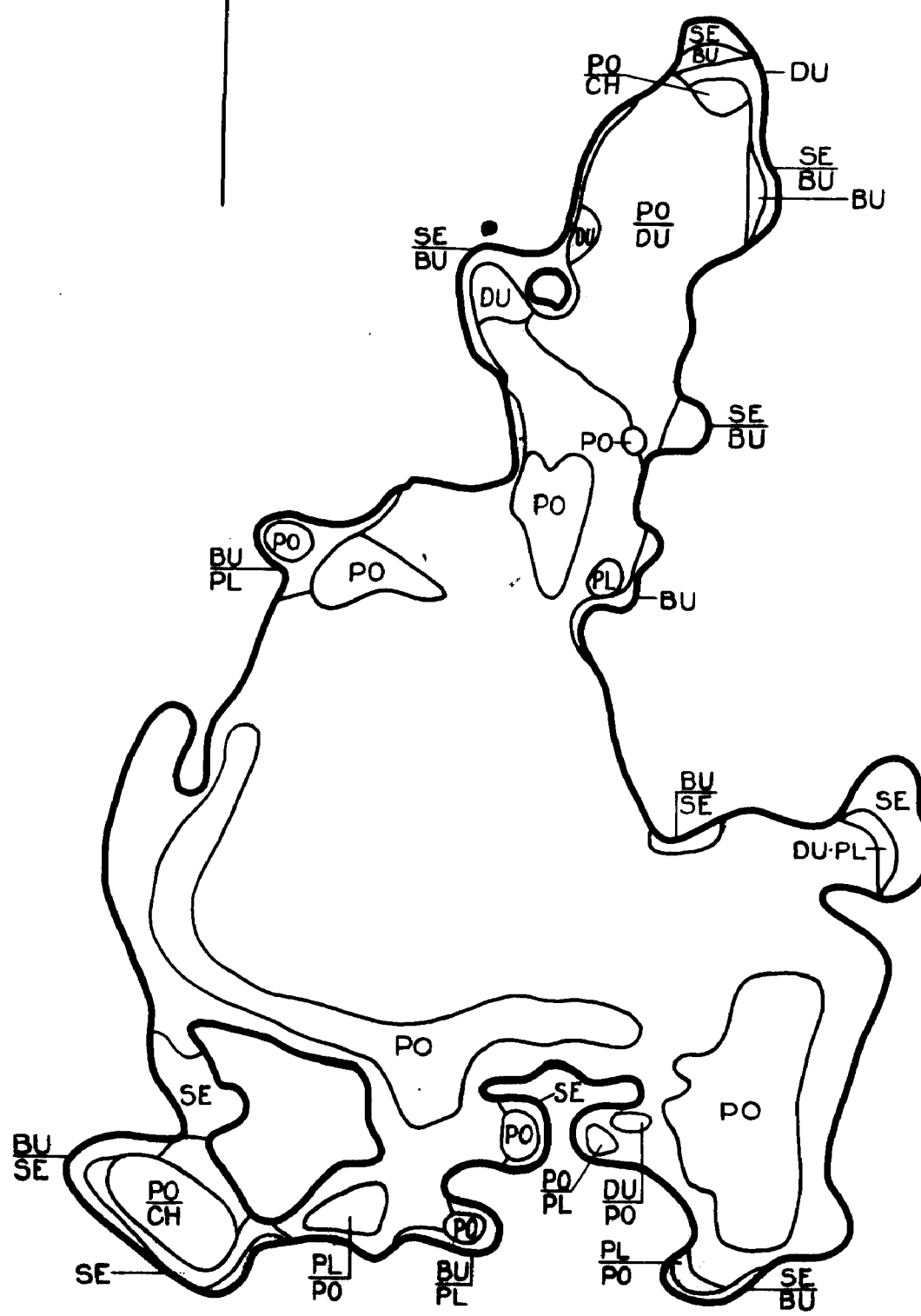


Contour Map
Contour Interval = 5'

Sec. 9 Sec. 10
Sec. 16 Sec. 15



Cover Type And
Lake Bottom Soil Type Map



Aquatic Vegetation Map

© COPYRIGHT 1993
STATE OF MINNESOTA
DEPARTMENT OF NATURAL RESOURCES
DIVISION OF FISH AND WILDLIFE

© State of Minnesota 1964

704

J-14-88 RLoP 7-8-38