

05-11-0

THIS PRINT FURNISHED BY THE MINNESOTA DEPARTMENT OF CONSERVATION, ST. PAUL, MINNESOTA. NO RESPONSIBILITY IS ASSUMED FOR THE ACCURACY OF THE DATA SHOWN OR FOR DAMAGES OR LOSSES MADE BY OTHERS. IF REPRODUCED PROPER CREDIT MUST BE GIVEN.

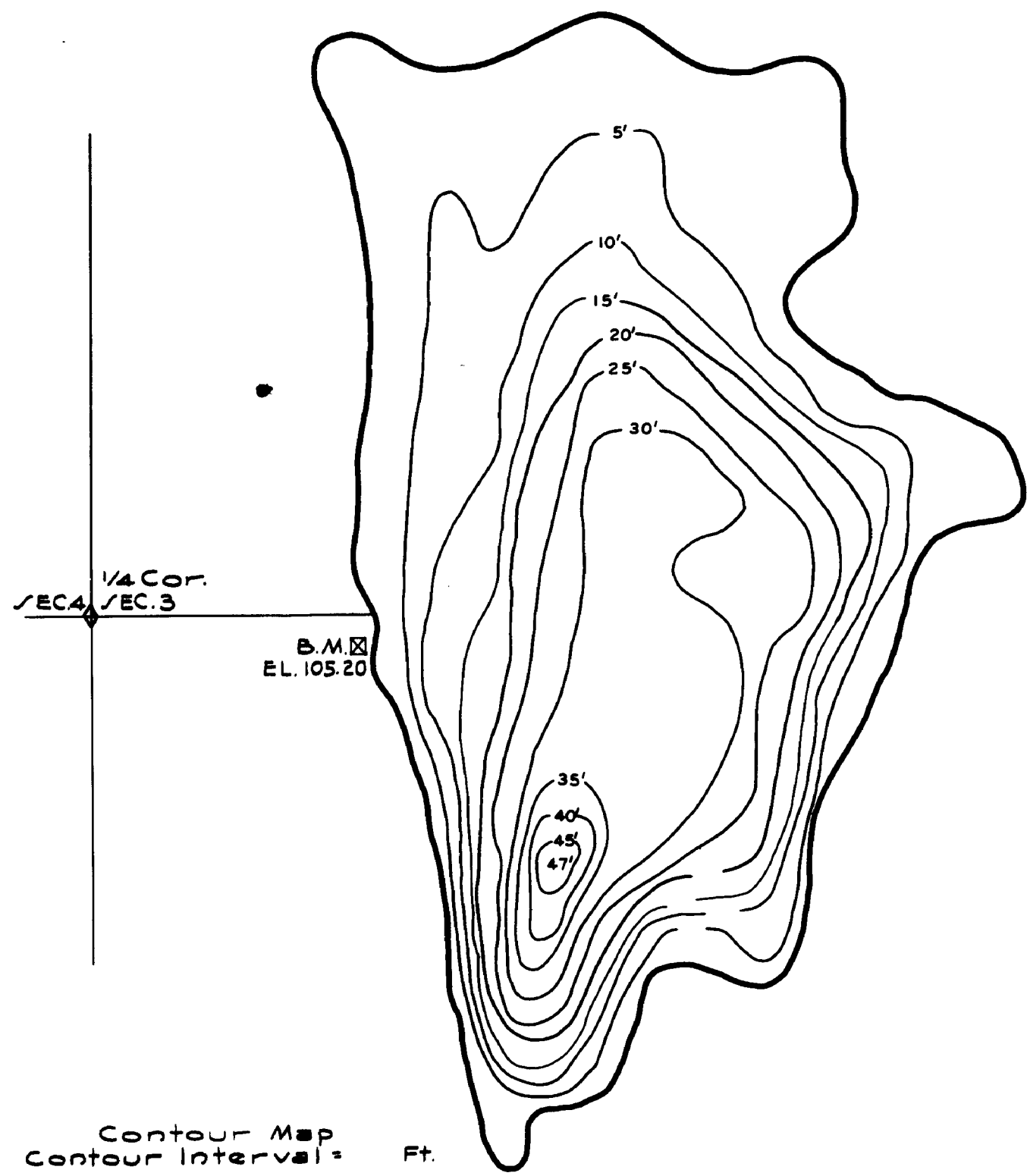
R-9  
U. S. Department of Agriculture  
Forest Service  
LAKE AND STREAM SURVEY  
NOMA LAKE 31-837  
Chippewa National Forest  
Minnesota

© COPYRIGHT 1993  
STATE OF MINNESOTA  
DEPARTMENT OF NATURAL RESOURCES  
DIVISION OF FISH AND WILDLIFE

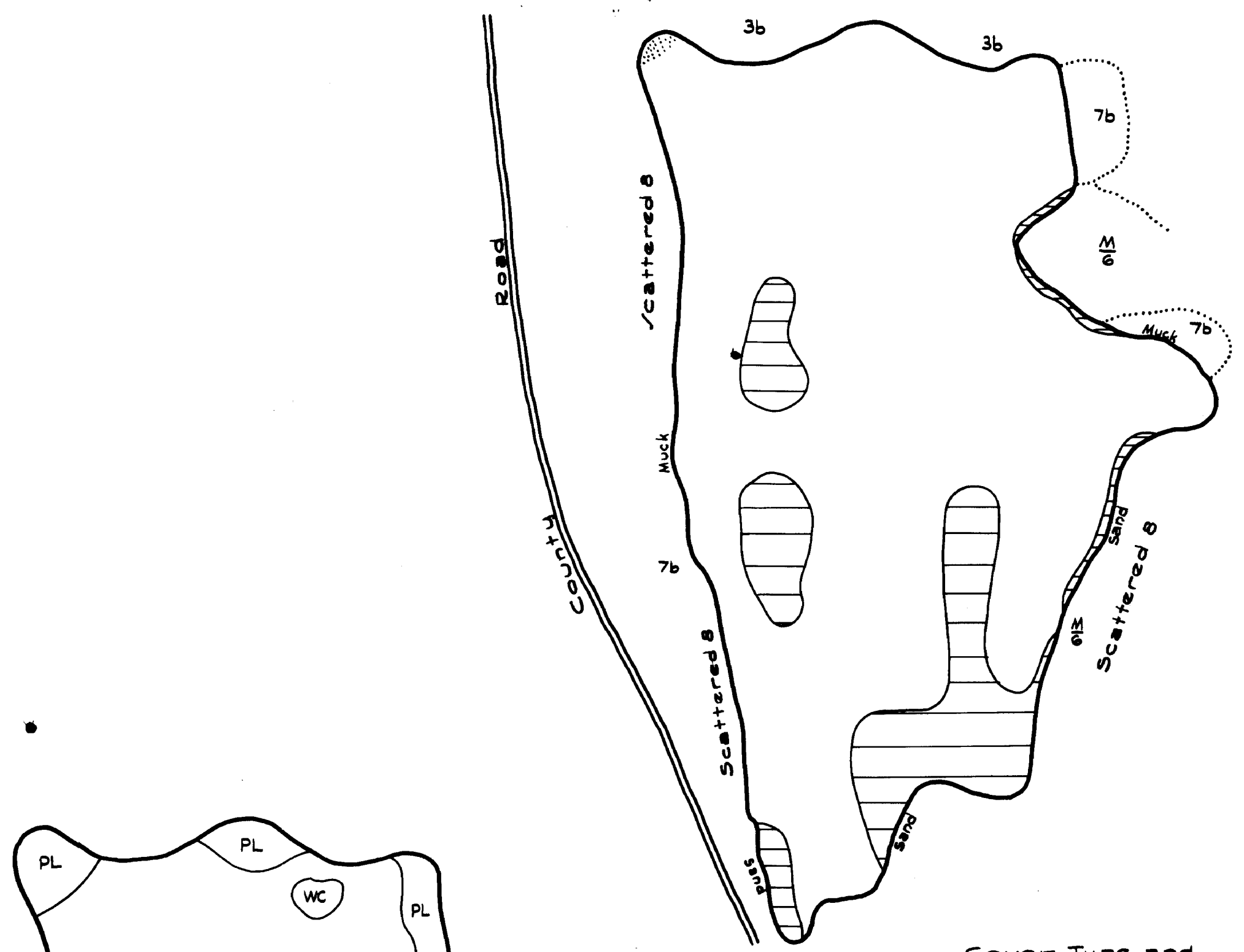
Location Sec 3 T.149N. R.26W.  
Scale 16" = 1 Mile

ITASCA COUNTY

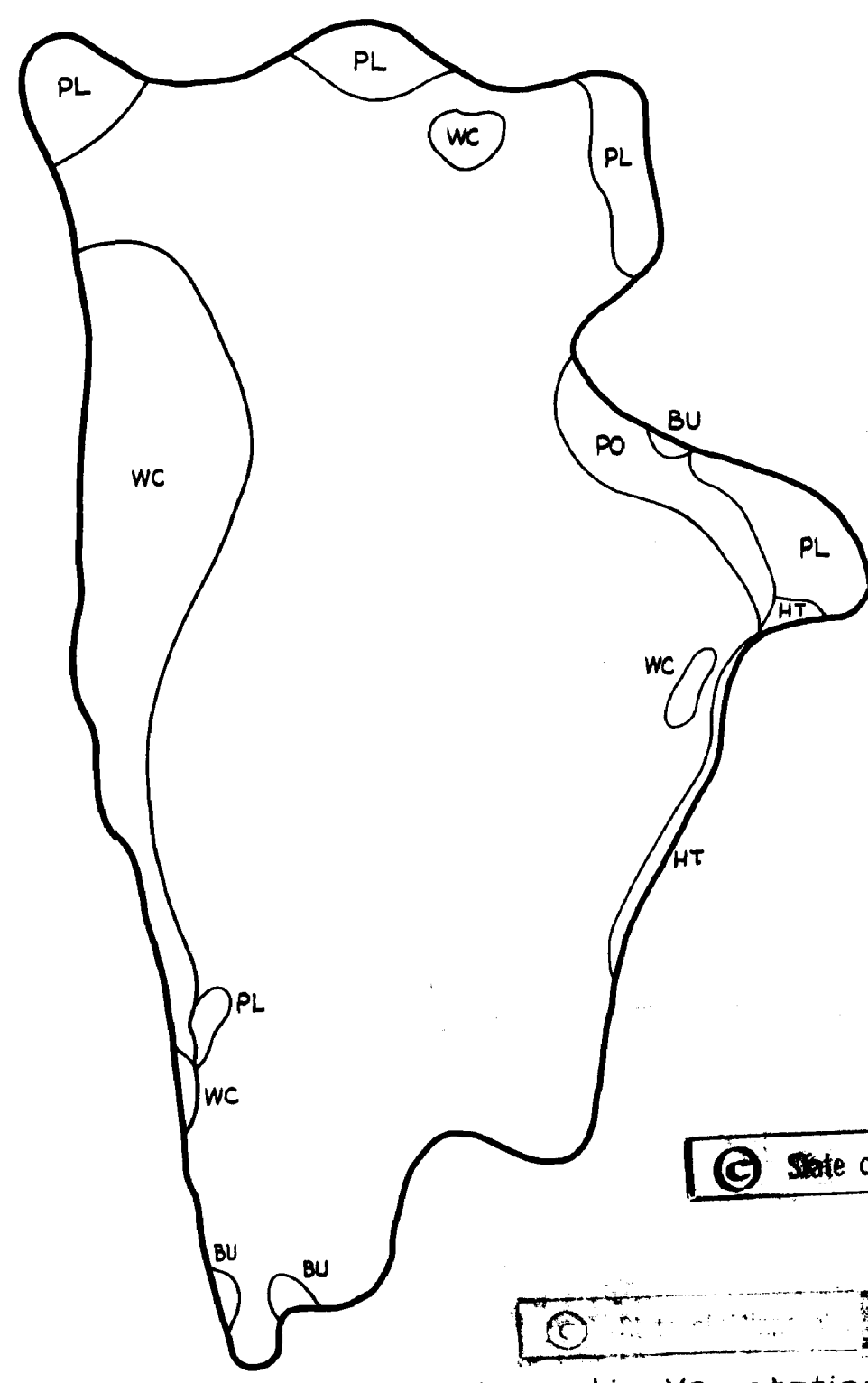
Area 54.6 Acres  
Length of Shoreline 1.3 Acres



Contour Map  
Contour Interval: 5 Ft.



Cover Type and  
Lake Bottom Soil Type Map



Aquatic Vegetation Map

© State of Minnesota 1964

STATE OF MINNESOTA  
Department of  
Administration  
**Minnesota's Bookstore**  
Part of the Department of Administration  
Print Communications Division  
To order reproduced copies of  
Contour Lake Maps call:  
612/297-3000 or our  
Nationwide toll-free number  
1-800-657-3767



603