













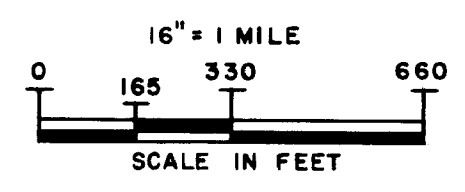
N

LEGEND

- PAVED ROAD 
- GRAVEL ROAD 
- STATE HIGHWAY 
- CULVERT 
- BENCHMARK 
- SECTION LINE 
- PARK BOUNDRY 
- OPEN WATER 
- MARSH 
- INTERMITTENT STREAM 
- EMERGENT VEGETATION 
- FLOATING-LEAF VEGETATION 
- SECTION NUMBER 24
- GREATEST LENGTH 0.8 MILES
- AREA 150 ACRES
- LITTORAL AREA 130 ACRES (86%)
- MEDIAN DEPTH 4 FEET
- LENGTH OF SHORELINE 2.4 MILES

LAKE OUTLINE DRAWN FROM 1977 BLUELINE AERIAL PHOTO, SHEET NO. 120-3

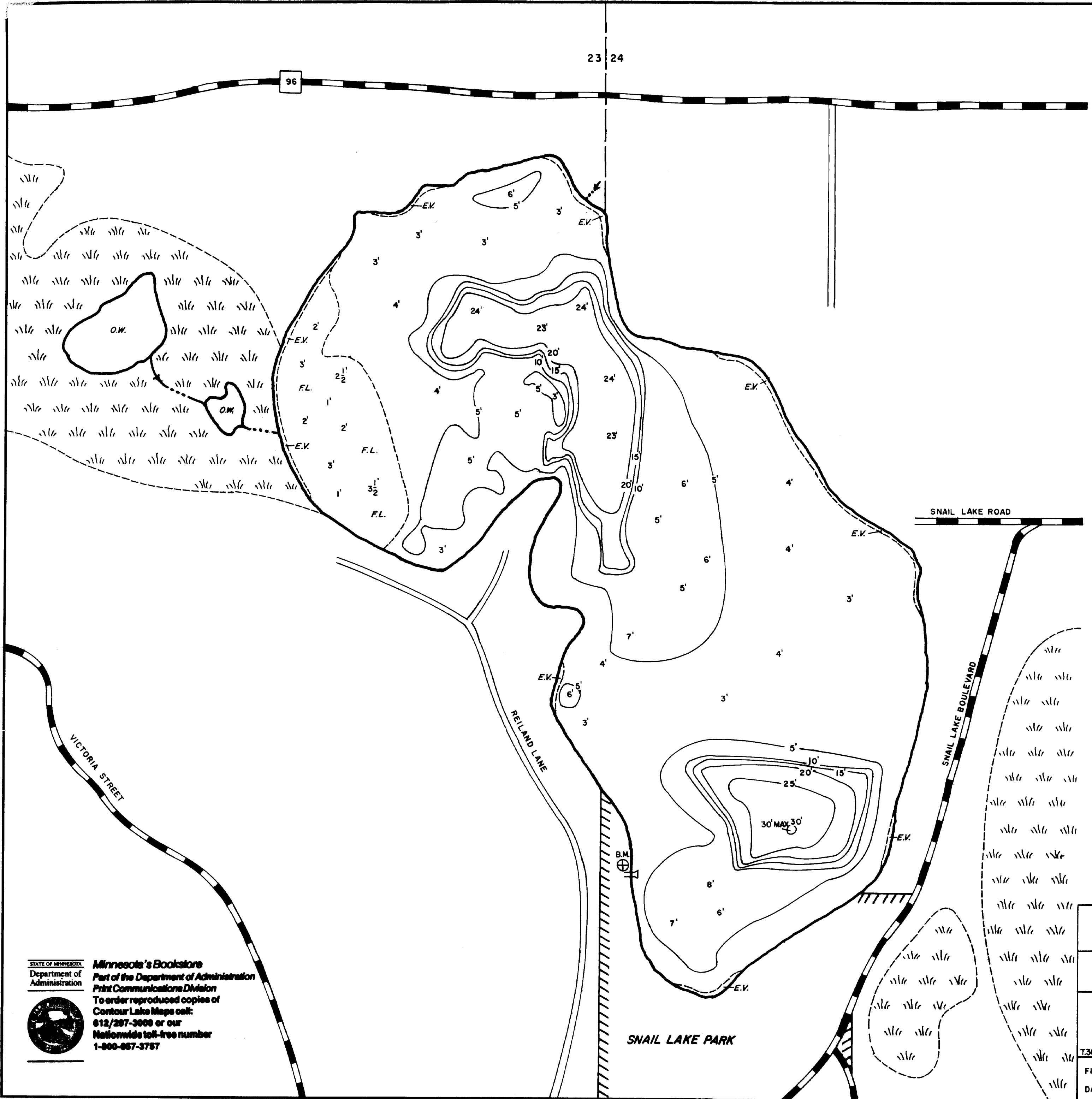
B.M. - TOP OF CONCRETE CULVERT ON SOUTH-WEST SHORE.
W.S.E. = 2.75' FEET BELOW B.M.



© COPYRIGHT 1988
STATE OF MINNESOTA
DEPARTMENT OF NATURAL RESOURCES
DIVISION OF FISH AND WILDLIFE

REPRODUCTION OF THIS MAP REQUIRES PROPER CREDITS TO: DIVISION OF FISH AND WILDLIFE, MINNESOTA DEPARTMENT OF NATURAL RESOURCES
FINANCED WITH AID OF DINGELL-JOHNSON FUNDS

STATE OF MINNESOTA DEPARTMENT OF NATURAL RESOURCES		
DIVISION OF FISH AND WILDLIFE ECOLOGICAL SERVICES SECTION		
SNAIL LAKE (62-73) RAMSEY COUNTY		
T.30N.	R.23W.	S.23.24
FIELDWORK SDM & MTD DATE 9-17-80	DRAWN BY <i>Steve Moran</i> DATE 10-21-81	PROJ. IDENT. NO. FW-I-R 25,26



STATE OF MINNESOTA
Department of Administration
Minnesota's Bookstore
Part of the Department of Administration
Print Communications Division
To order reproduced copies of
Contour Lake Maps call:
612/297-3000 or our
Nationwide toll-free number
1-800-657-3757

