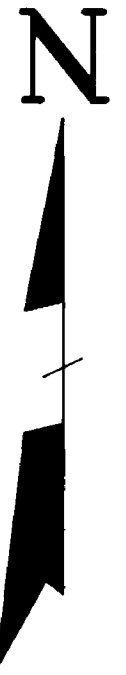


SISSETON LAKE
(46-25)

NOTE: ENTIRE MAP AREA LIES
WITHIN FAIRMONT CITY LIMITS

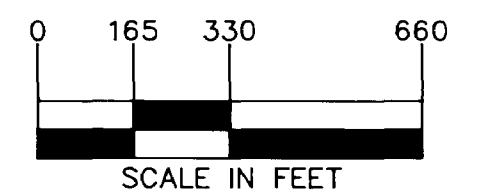


LEGEND

OPEN WATER	O.W.
BENCHMARK	B.M. ⊕
CULVERT	
BRIDGE	
PAVED ROAD	
SECTION NUMBER	18
SECTION LINE	
CITY PARK BOUNDARY	

SURFACE AREA	217.0 ACRES
LITTORAL AREA	98.3 ACRES (45%)
VOLUME	2,932.8 ACRE-Feet
MEAN DEPTH	13.5 FEET
SHORELINE LENGTH	2.4 MILES

LAKE OUTLINE DRAWN FROM 1977 AERIAL BLUE-LINE PHOTO #14-4.



© Copy Right 1993
Department of Natural Resources
Division of Fish and Wildlife
Ecological Services Section

REPRODUCTION OF THIS MAP REQUIRES PROPER
CREDITS TO: DIVISION OF FISH AND WILDLIFE
MINNESOTA DEPARTMENT OF NATURAL RESOURCES

FINANCED WITH AID OF DINGELL - JOHNSON FUNDS

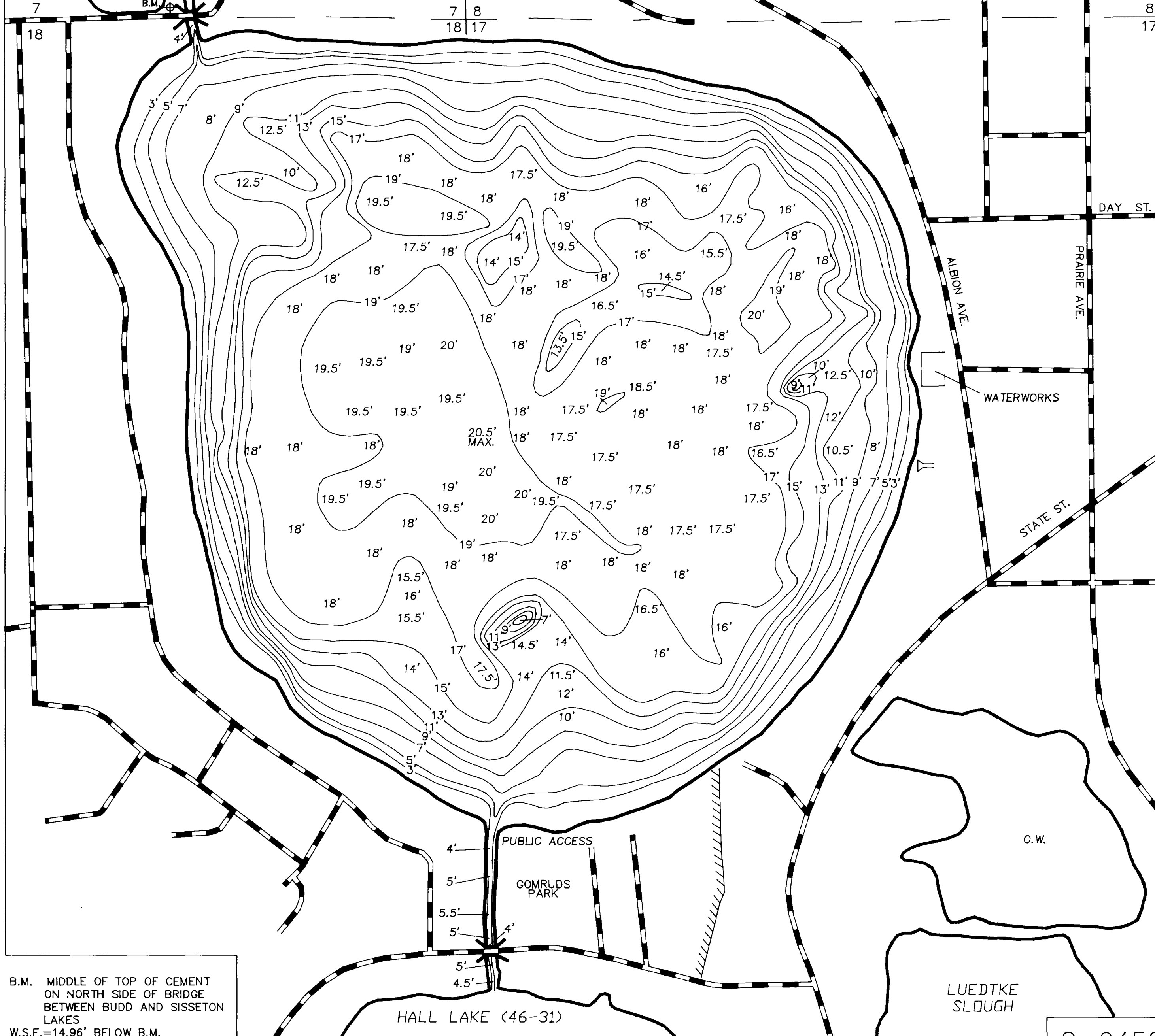
STATE OF MINNESOTA
DEPARTMENT OF NATURAL RESOURCES

DIVISION OF FISH AND WILDLIFE
ECOLOGICAL SERVICES SECTION

BUDD LAKE (46-30)
MARTIN COUNTY

T. 102 N.	R. 30 W.	S. 17,18
FIELDWORK L.M.K. & R.E.R.	DRAWN BY: <i>John Kopy</i>	PROJ. IDENT. NO.
DATE 7/17/89	DATE 2/28/92	FW-6-S-7,8

C-0452



B.M. MIDDLE OF TOP OF CEMENT
ON NORTH SIDE OF BRIDGE
BETWEEN BUDD AND SISSETON
LAKES
W.S.E.=14.96' BELOW B.M.