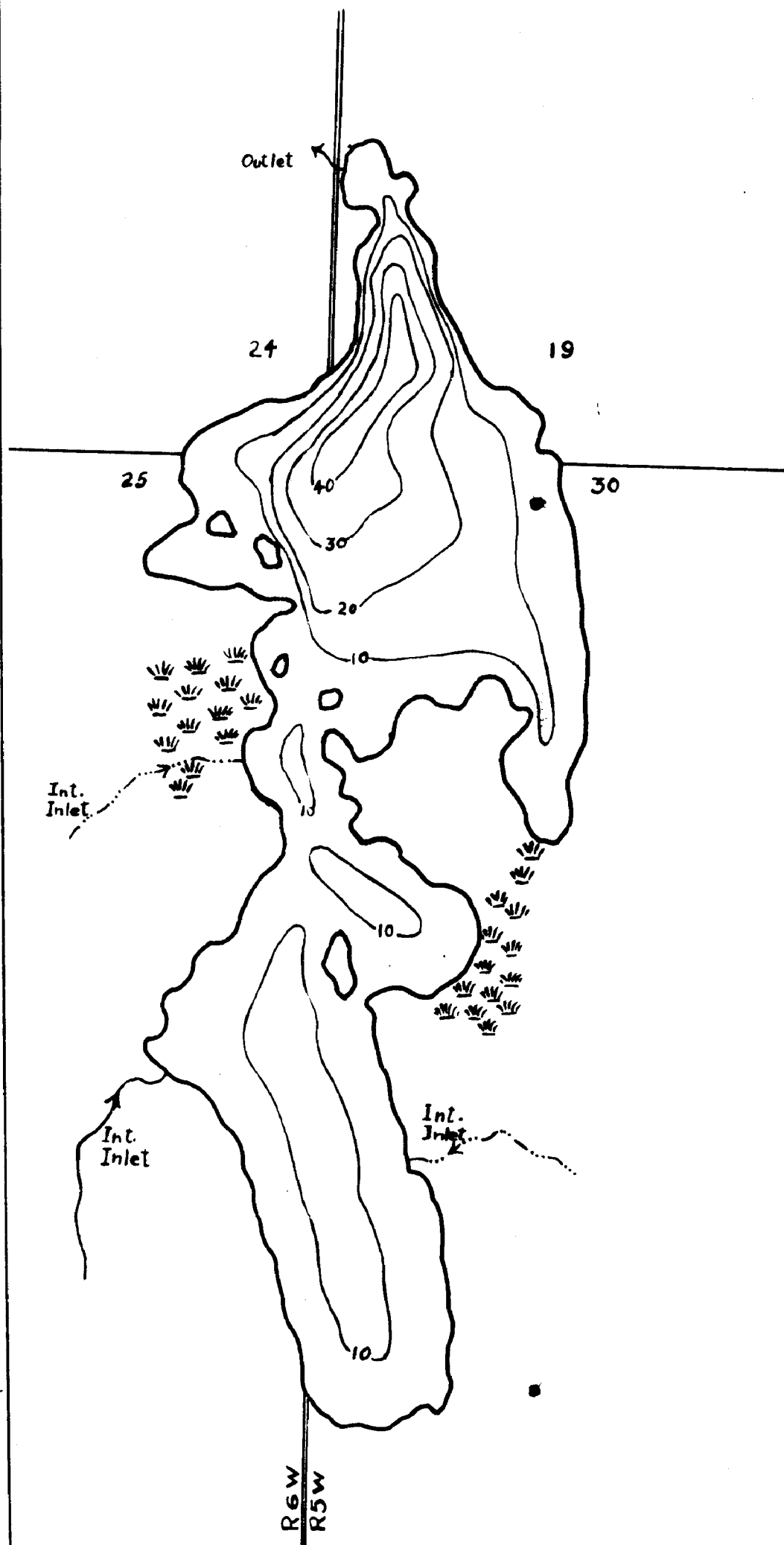


Location: Sec. 24, 25, 19, 30, T66N R6W  
 Scale: 8 inches = 1 mile  
 Date of Depth Survey: 7/9/40

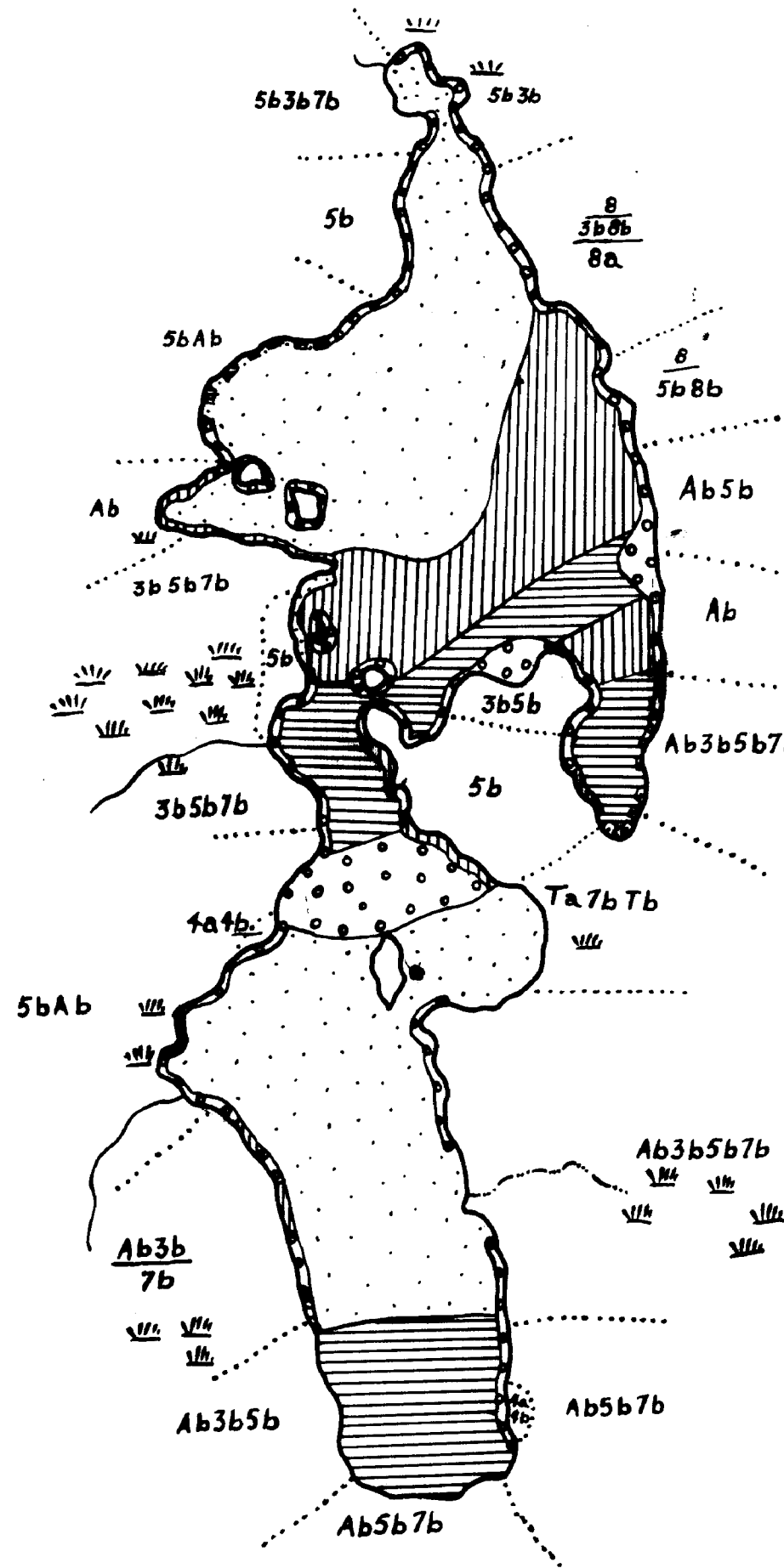
ZEPHYR (WIND) LAKE 16-813  
 Superior National Forest  
 COOK & LAKE COUNTIES Minnesota

Area: 122.3 Acres  
 Length of Shoreline: 3.5 Miles  
 Intensity of Soundings: 29 Per Acre

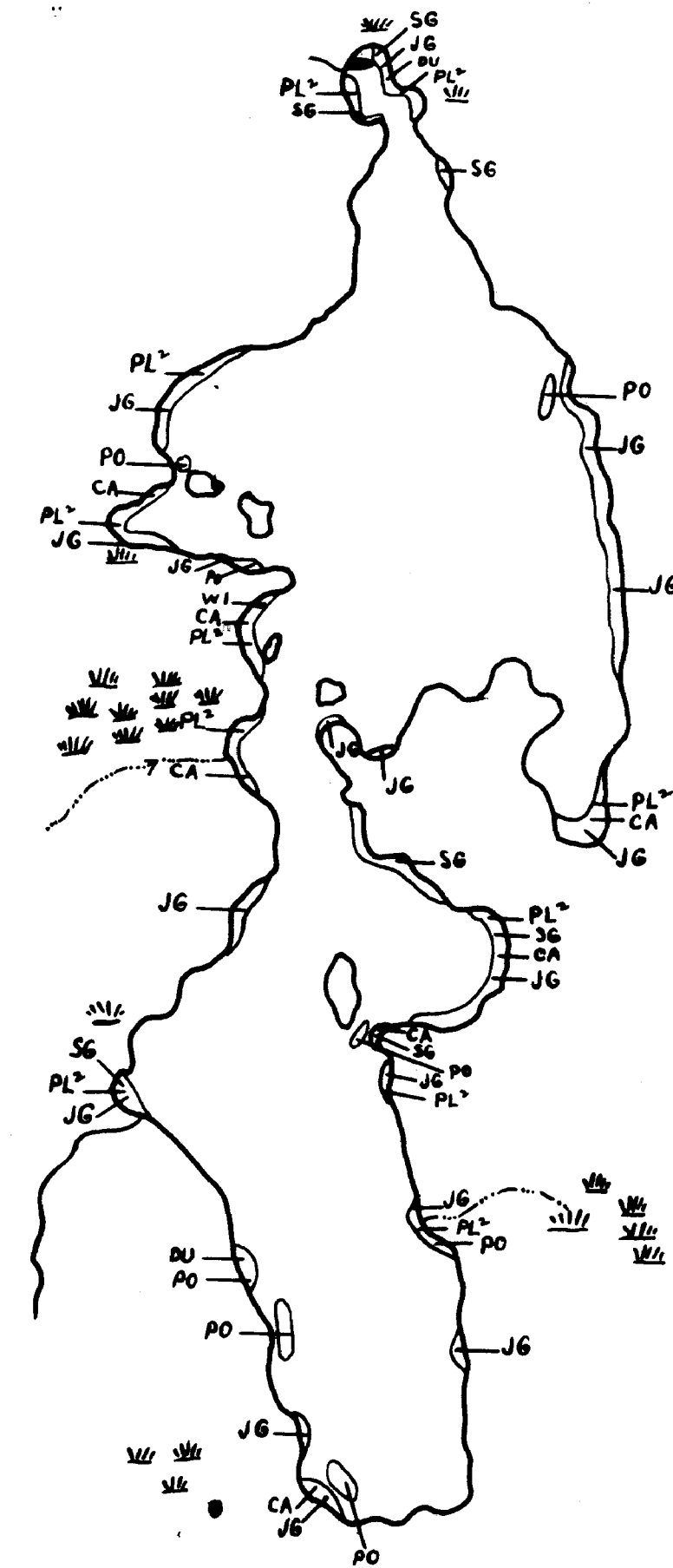
© COPYRIGHT 1989  
 STATE OF MINNESOTA  
 DEPARTMENT OF NATURAL RESOURCES  
 DIVISION OF FISH AND WILDLIFE



Contour Map  
 Contour Interval 10'



Shoreline, Cover Type  
 and Lake Bottom  
 Soil Type Map



Aquatic Vegetation Map

STATE OF MINNESOTA  
 Department of  
 Administration  
**Minnesota's Bookstore**  
 Part of the Department of Administration  
 Print Communications Division  
 To order reproduced copies of  
 Contour Lake Maps call:  
 612/297-3000 or our  
 Nationwide toll-free number  
 1-800-657-3767



© State of Minnesota 1984

Wind Lake