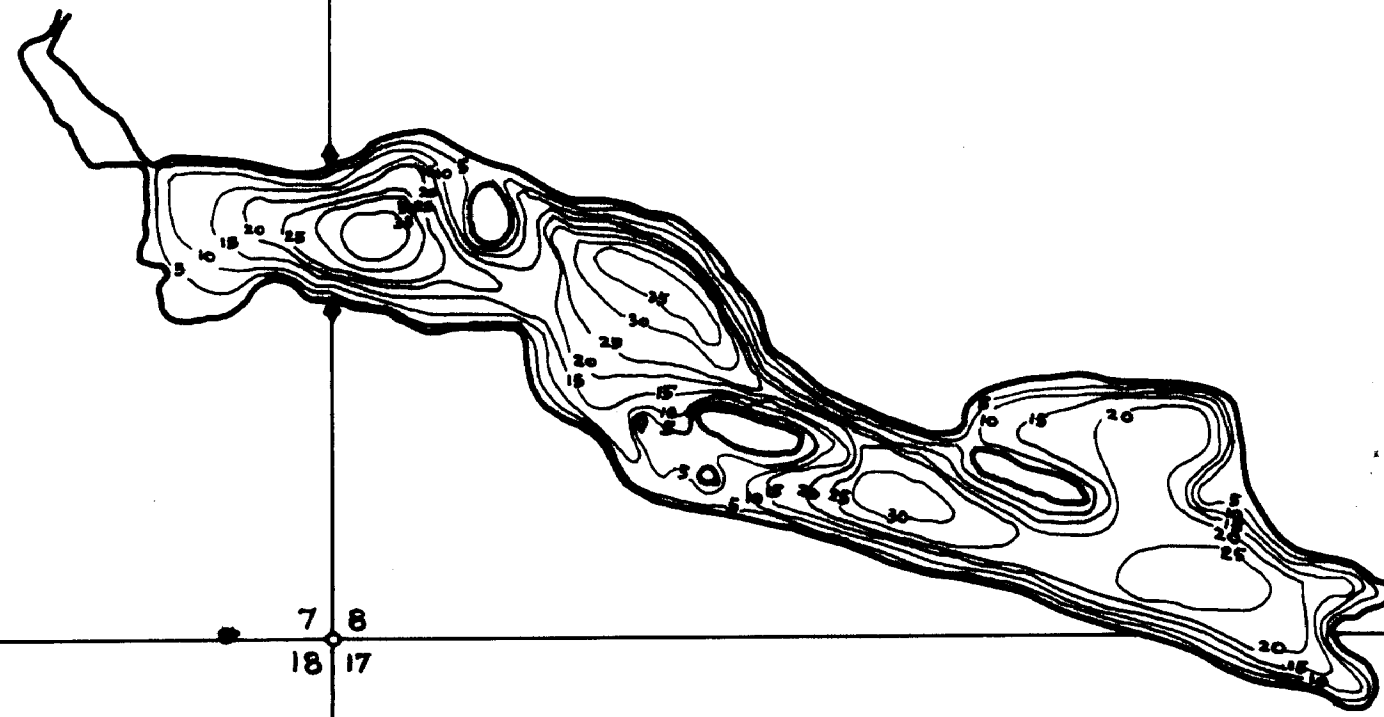


LAKE AND STREAM SURVEY  
 SOUTH WILDER LAKE 38-453  
 Superior National Forest  
 Minnesota

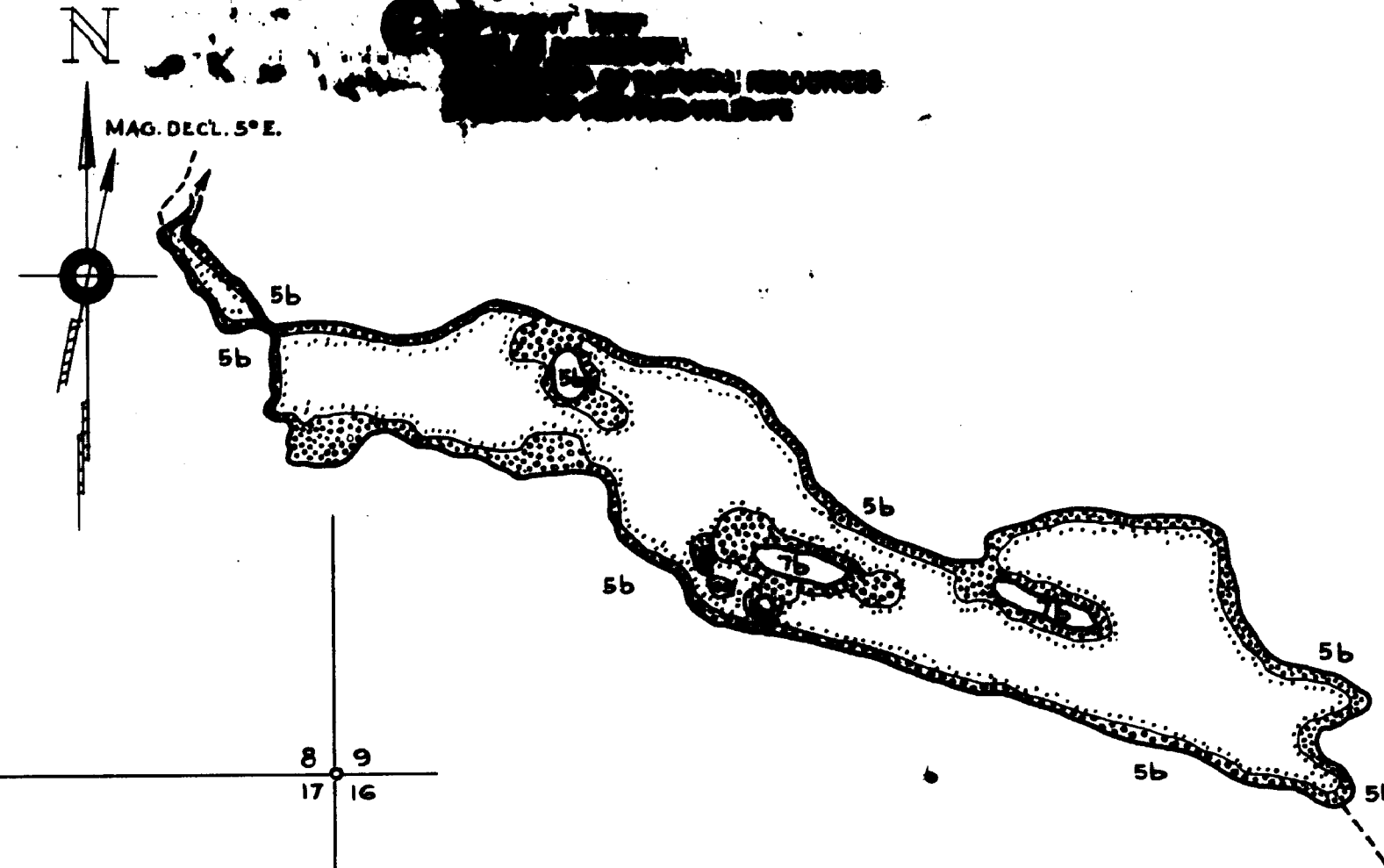
Location: Sec. 7-8-17-T.62N.R.8W.  
 Scale: 8" = 1 Mile.

LANE Co.

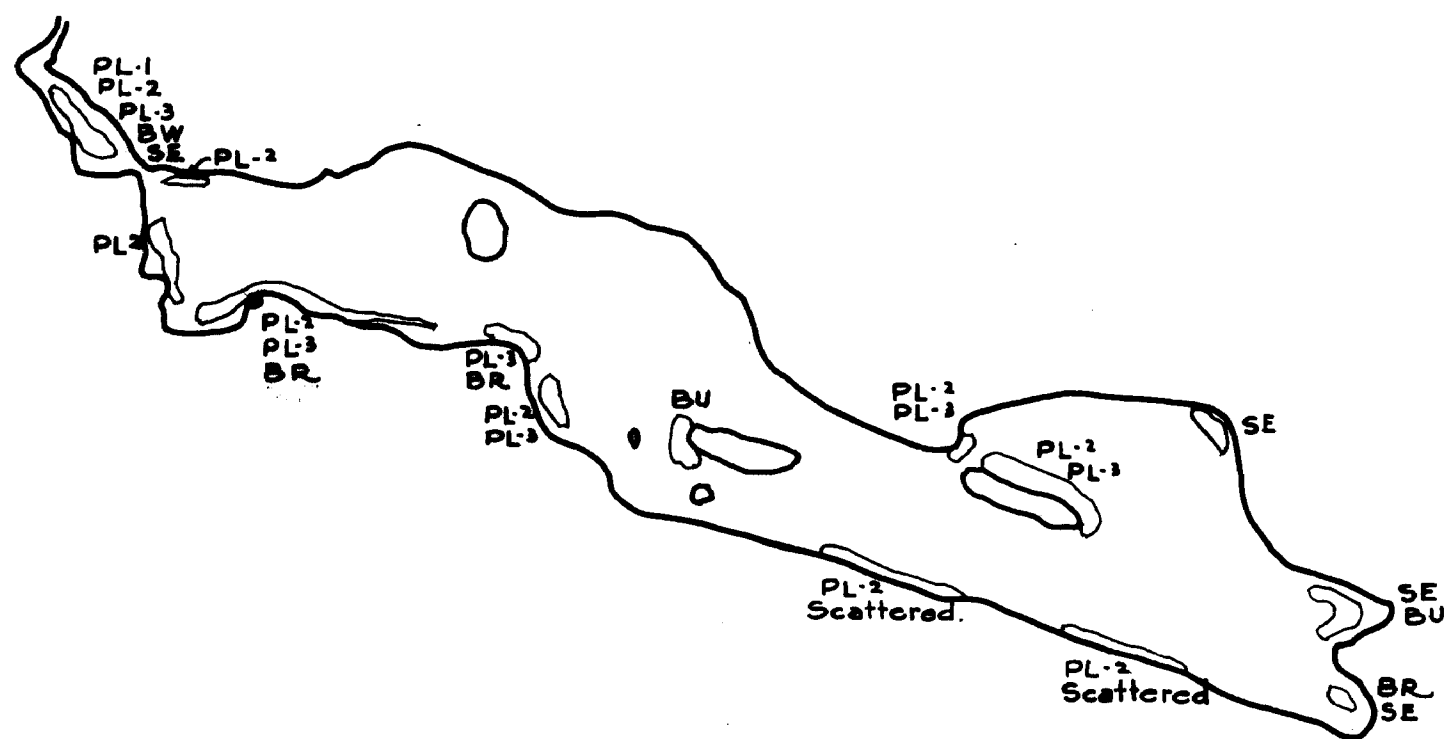
Area: 61.4 Acres  
 Length of Shoreline: 2.25 Miles



Contour Map  
 Contour Interval 5'



Cover Type And  
 Lake Bottom Soil Type Map



Aquatic Vegetation Map

STATE OF MINNESOTA  
 Department of  
 Administration

Minnesota's Bookstore  
 Part of the Department of Administration  
 Print Communications Division  
 To order reproduced copies of  
 Contour Lake Maps call:  
 612/297-3888 or our  
 Nationwide toll-free number  
 1-800-657-3767



© State of Minnesota 1964

C 429

South Wilder Lake

J-15-55 Dr. Bq J.L.G. 11-17-1957