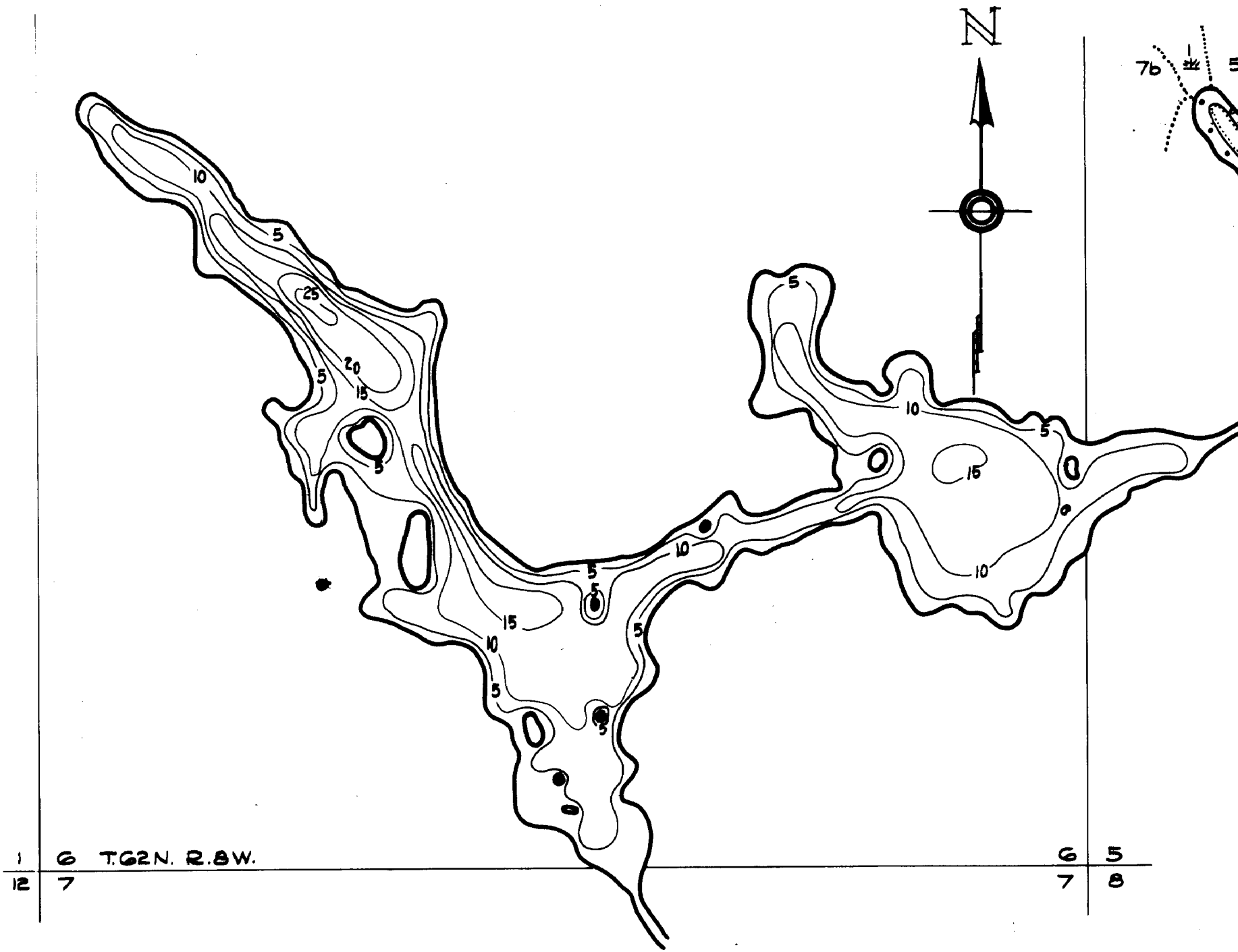


Forest Service
 LAKE AND STREAM SURVEY
 NORTH WILDER LAKE 38-452
 Superior National Forest
 Minnesota

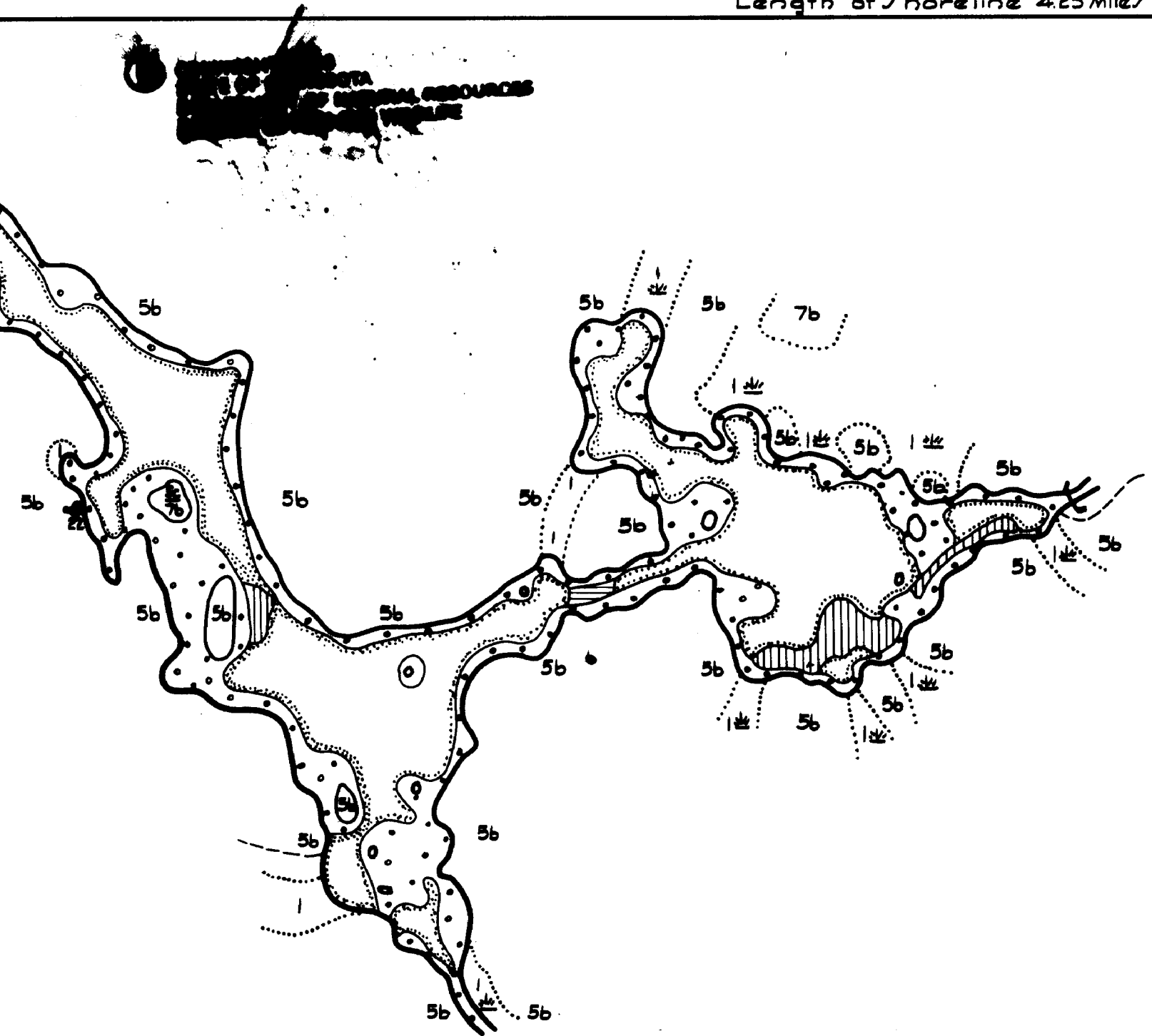
Location Sec. 6 T.62N. R.8W
 Scale 8" = 1 Mile

LAKE CO.

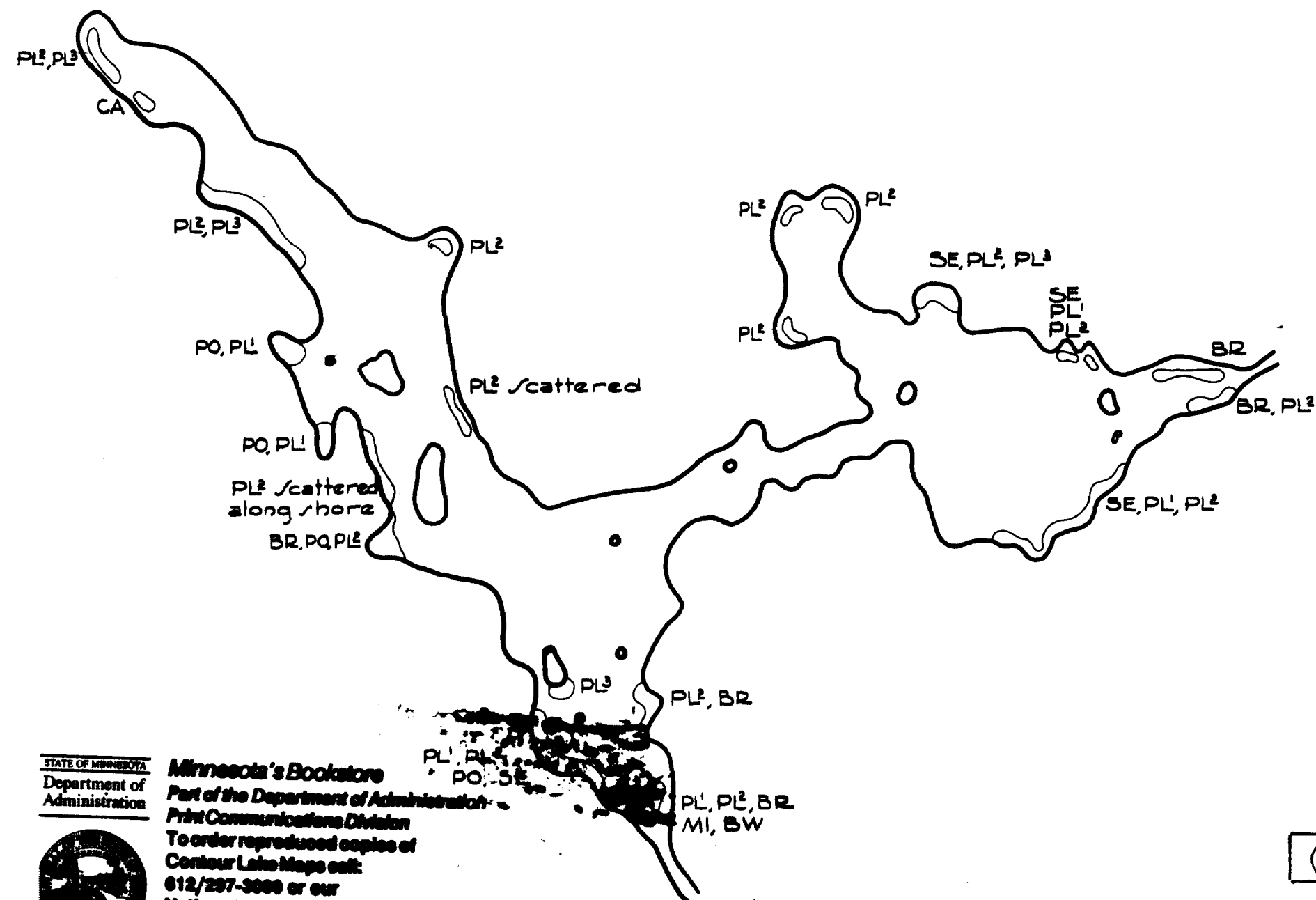
Area 99 Acres
 Length of Shoreline 4.25 Miles




Contour Map
 Contour Interval = 5'



Cover Type and
 Lake Bottom Soil Map



Aquatic Vegetation Map



STATE OF MINNESOTA
 Department of Administration
 Minnesota's Bookstore
 Part of the Department of Administration
 Print Communications Division
 To order reproduced copies of
 Contour Lake Maps call:
 612/297-3000 or our
 Nationwide toll-free number
 1-800-657-3757

© State of Minnesota 1964

428

North Wilder Lake
 J. 15-59