

R-9
 U.S. Department of Agriculture
 Forest Service
 LAKE AND STREAM SURVEY
RABBIT LAKE 38-214
 Superior National Forest
 Minnesota

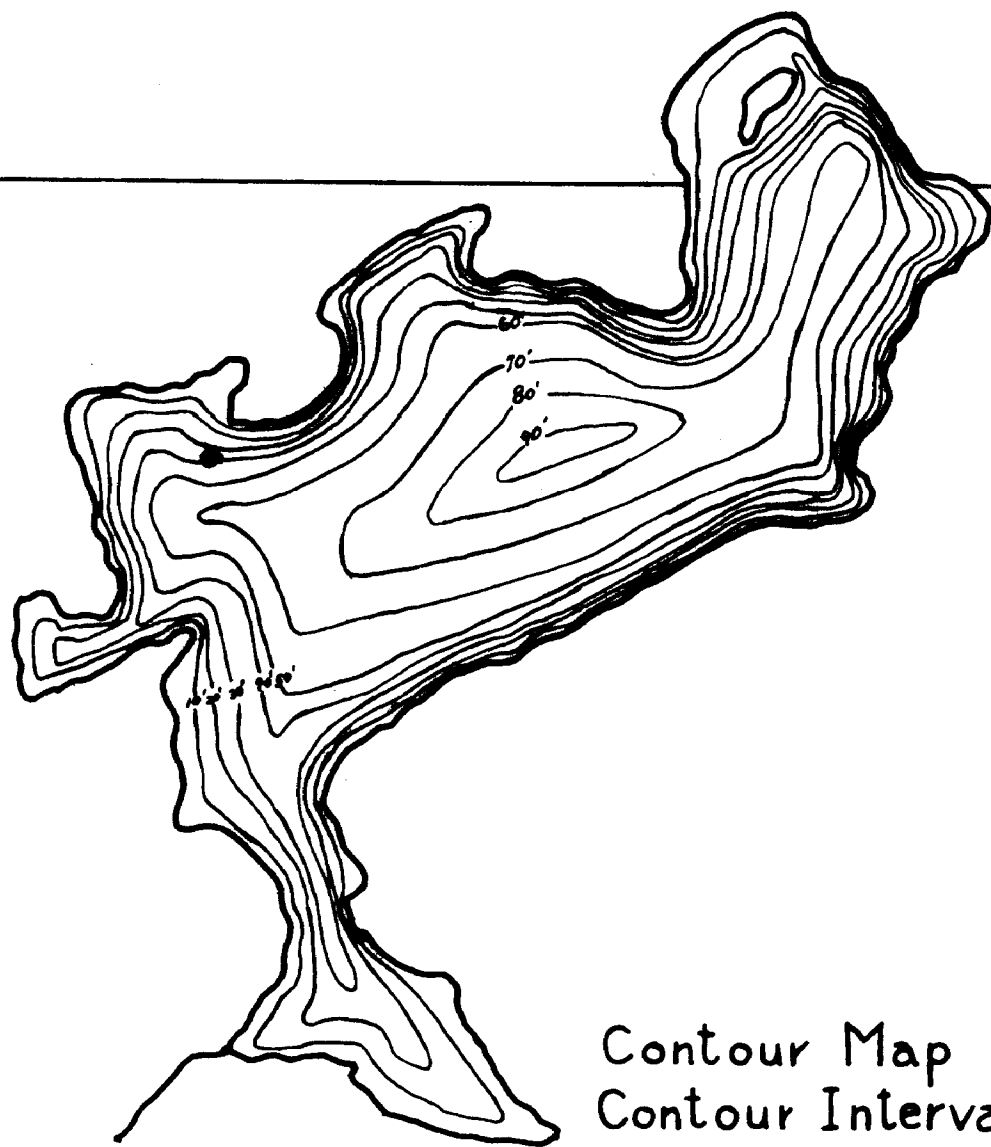
Area: 104 Acres
 Length of Shoreline: 3.05 Miles
 Intensity of Soundings: 29 Per Acre

Location: Sec. 27-34, T66N, R6W
 Scale: 8 inches = 1 mile
 Date of Depth Survey: 7-11-40

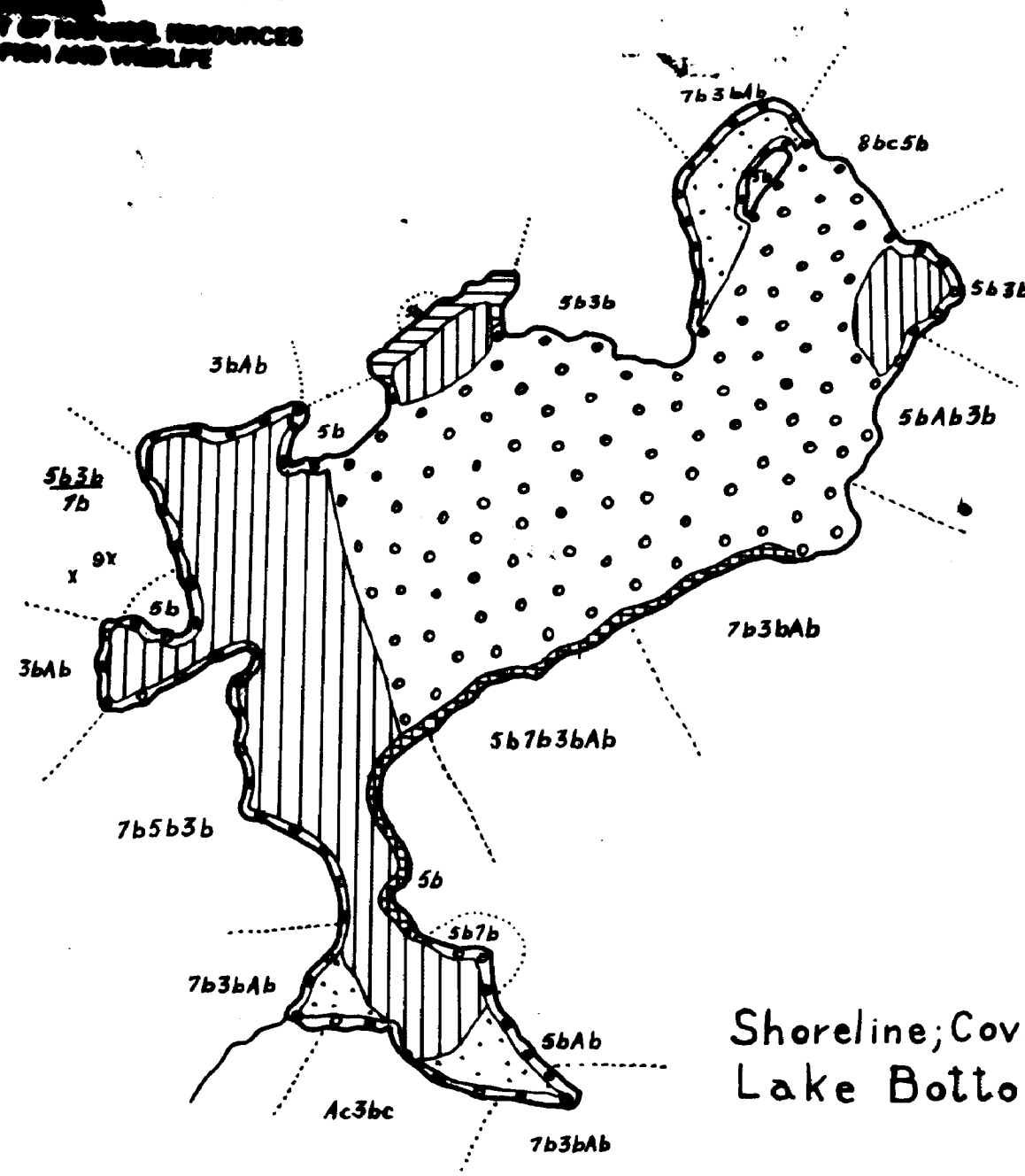
LAKE COUNTY

© COPYRIGHT 1964
 STATE OF MINNESOTA
 DEPARTMENT OF RESOURCES
 DIVISION OF FISH AND WILDLIFE

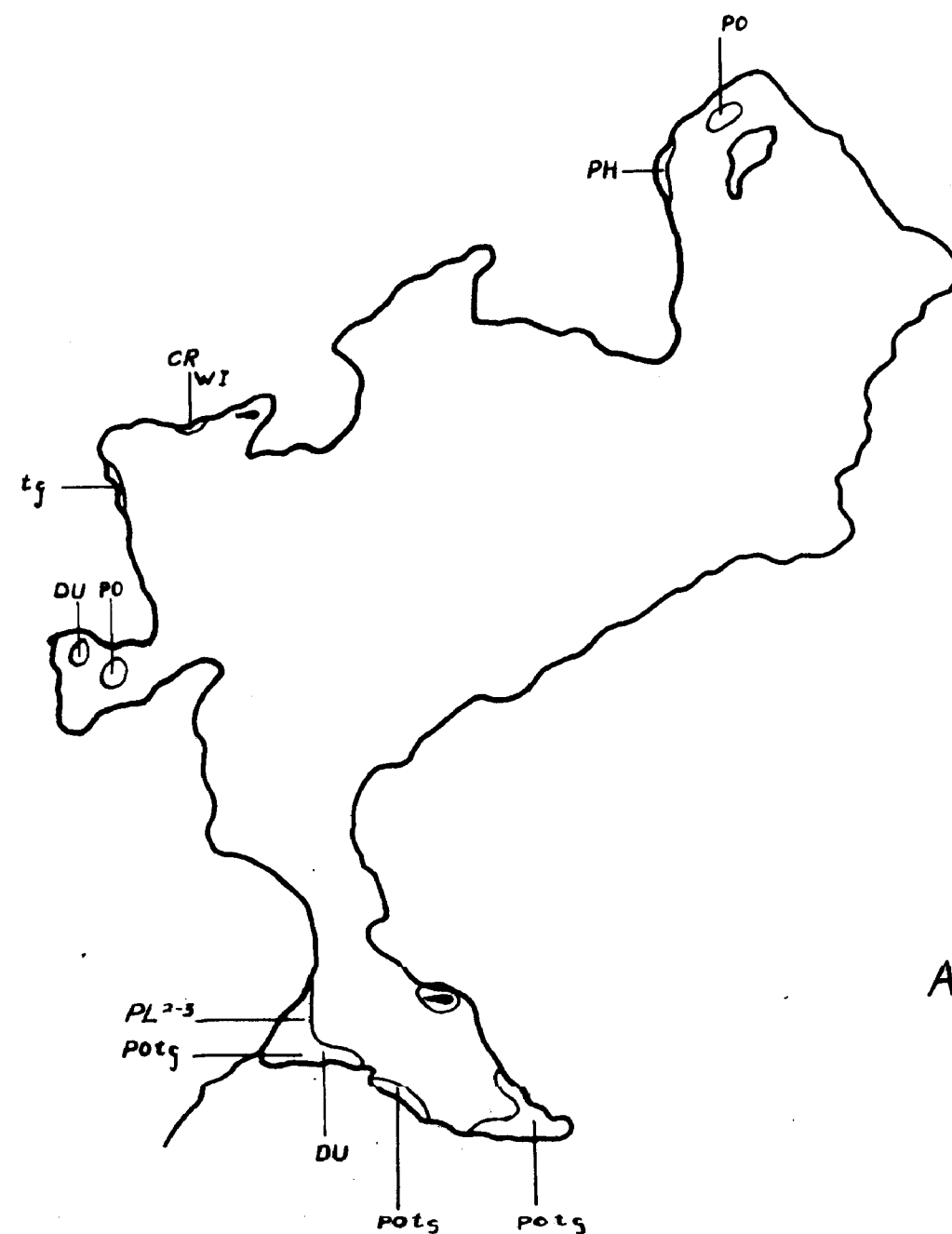
28 27
 35 34



Contour Map
 Contour Interval 10ft.



Shoreline; Cover Type and
 Lake Bottom Soil Map



Aquatic Vegetation Map

STATE OF MINNESOTA
 Department of Administration
Minnesota's Bookstore
 Part of the Department of Administration
 Print Communications Division
 To order reproduced copies of
 Contour Lake Maps call:
 612/297-3000 or our
 toll-free number
 1-800-657-5707

© State of Minnesota 1964

405

Lake County
 RABBIT LAKE