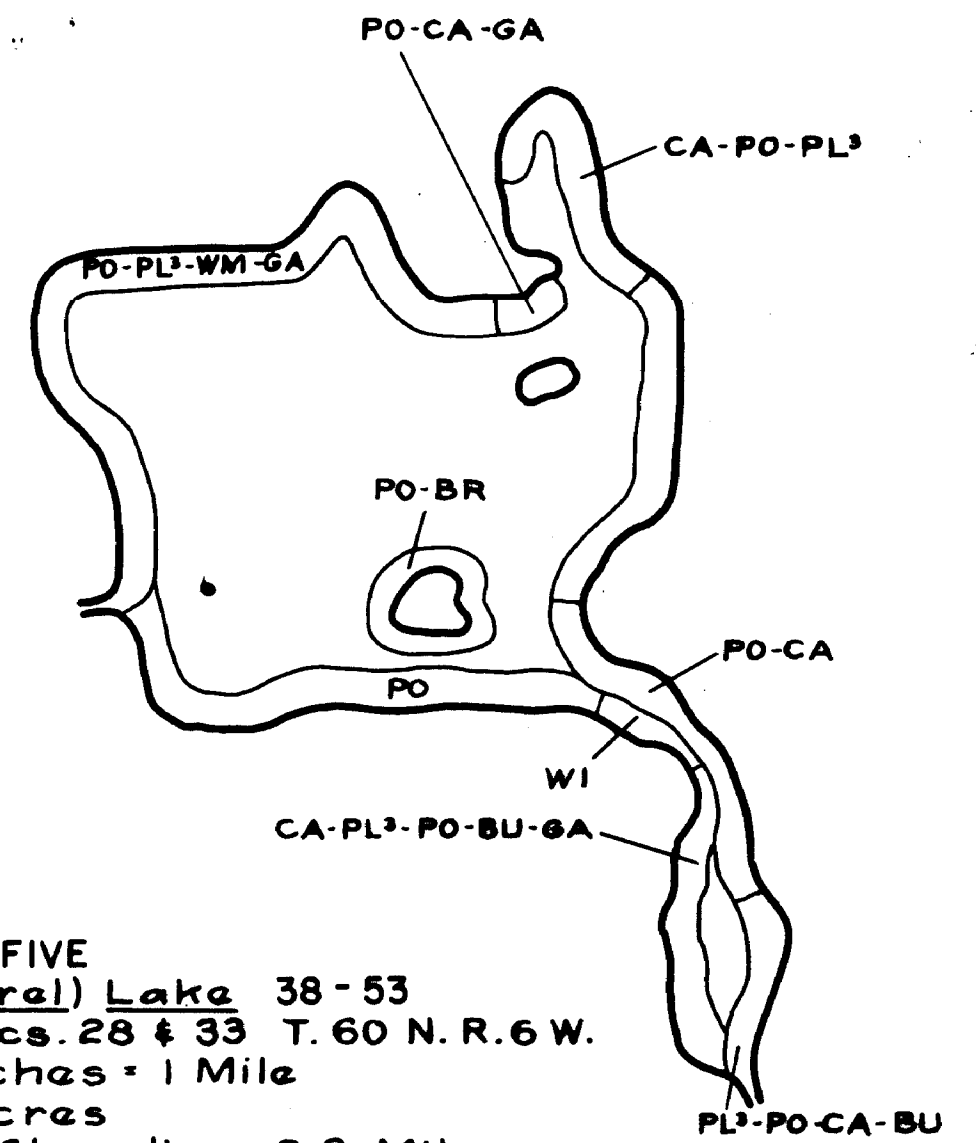
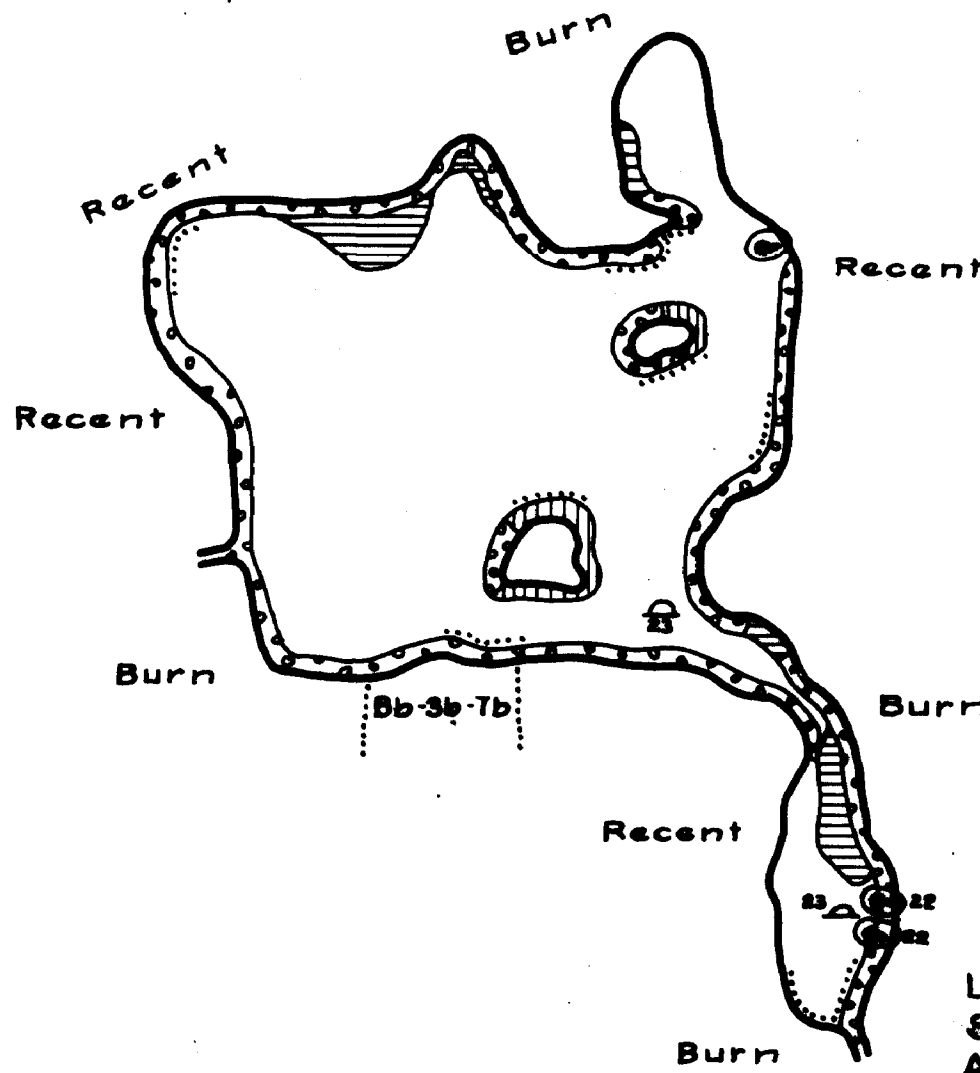
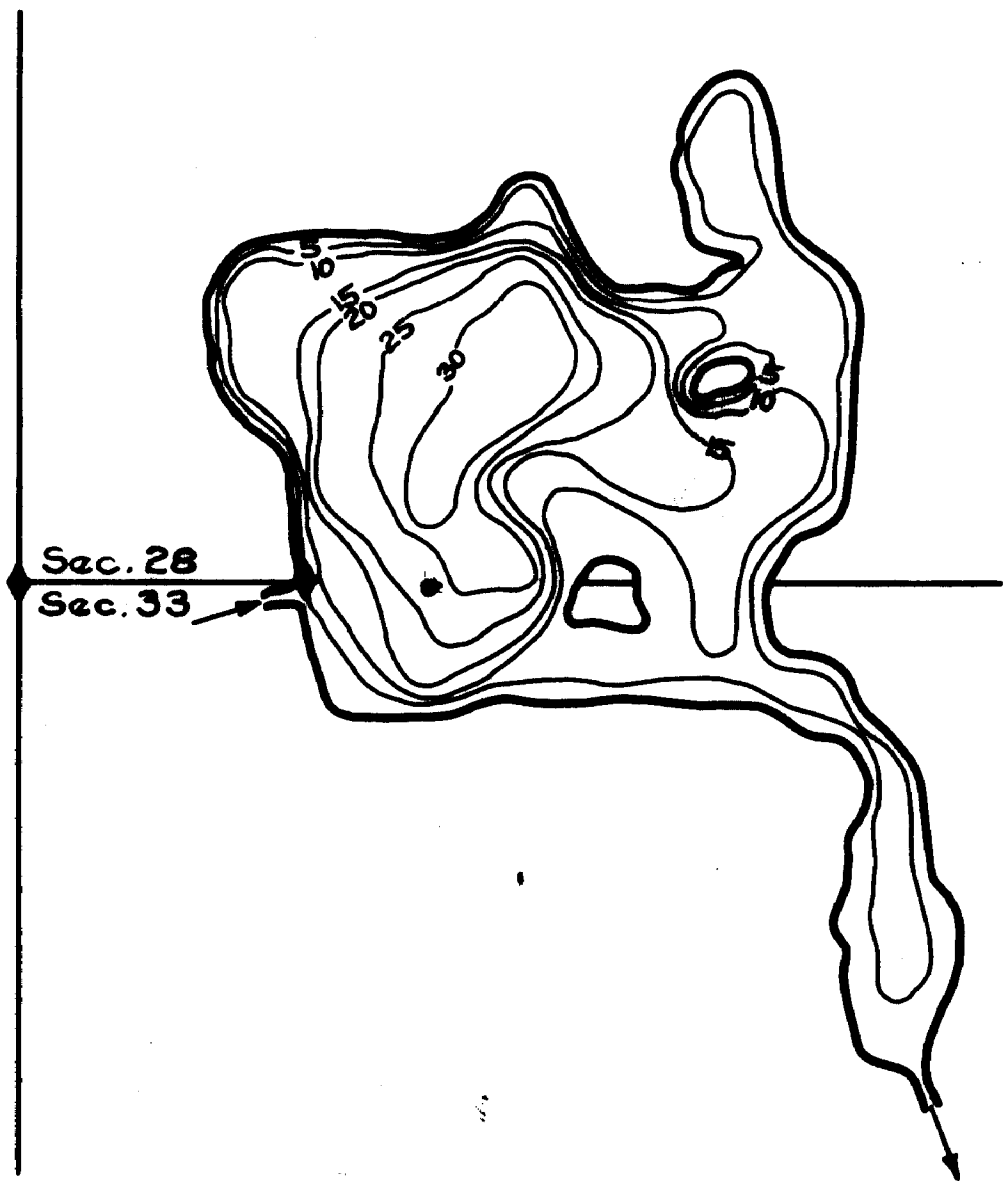


R-9
 U.S. Department of Agriculture
 Forest Service
 LAKE AND STREAM SURVEY
 PICKEREL LAKE-TWIN LAKE
 Superior National Forest
 Minnesota

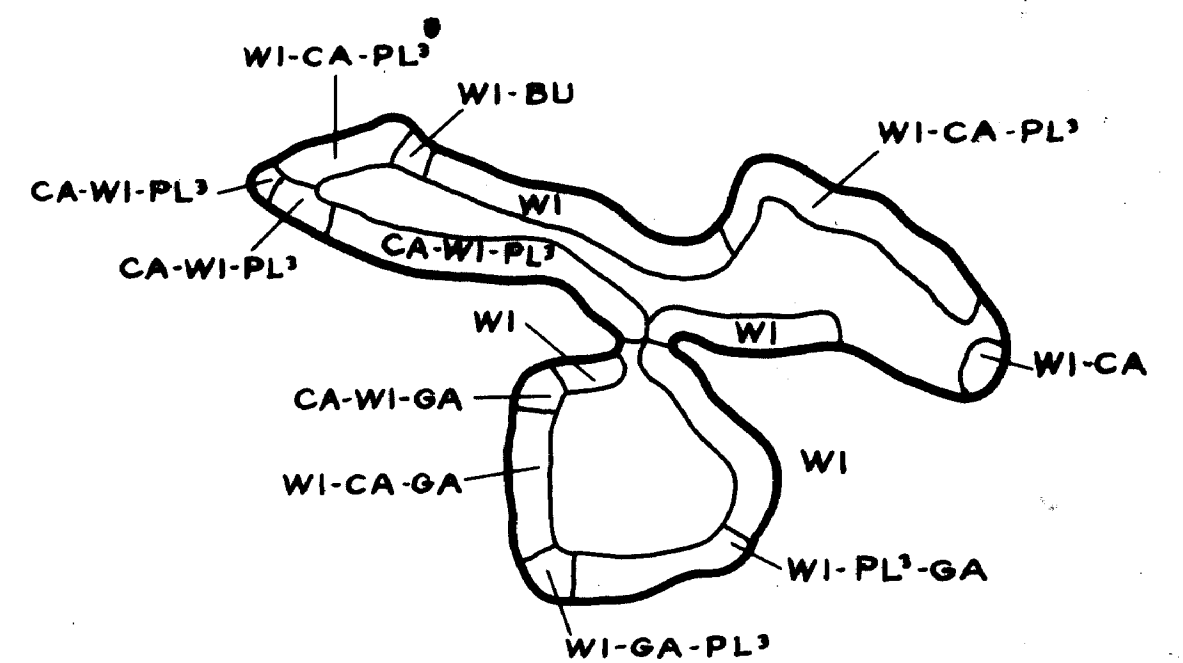
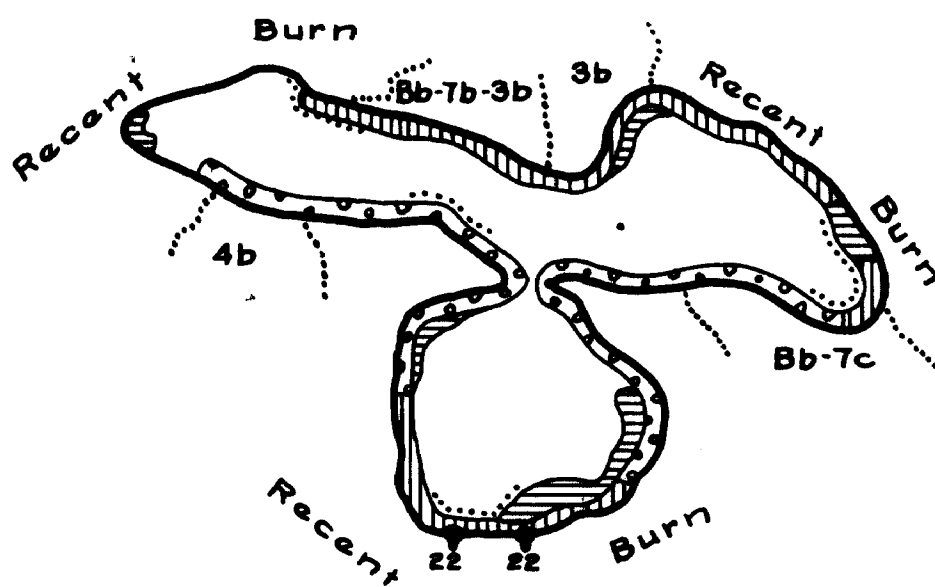
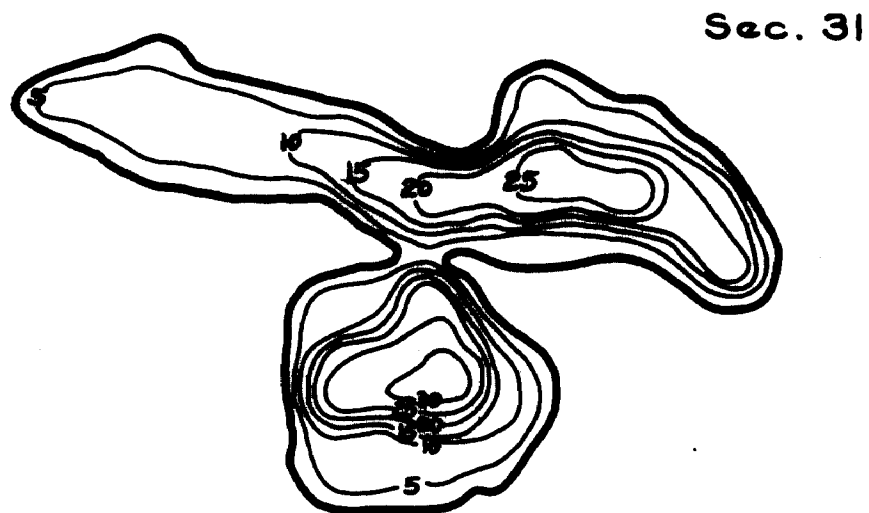
LAKE COUNTY



DAM FIVE
 (Pickere) Lake 38-53
 Location: Secs. 28 & 33 T. 60 N. R. 6 W.
 Scale: 8 Inches = 1 Mile
 Area: 82 Acres
 Length of Shoreline: 2.2 Miles

HOGBACK (Twin) Lake 38-57
 Location: Sec. 31 T. 60 N. R. 6 W.
 Scale: 8 Inches = 1 Mile
 Area: 40.3 Acres
 Length of Shoreline: 1.7 Miles

Approx. Sec. Cor
 Location based entirely on
 Superior Forest Map-1935.



© State of Minnesota 1964

Contour Map
 Contour Interval-



STATE OF MINNESOTA
 Department of
 Administration
 Minnesota's Bookstore
 Part of the Department of Administration
 Print Communications Division
 To order reproduced copies of
 Contour Maps call
 612/297-4220 or our
 toll-free number
 1-800-427-5777

Cover Type And
 Lake Bottom Soil Type Map

Aquatic Vegetation Map

PICKEREL Lake
 TWIN LAKE
 Lake County

M-11-23-36

402