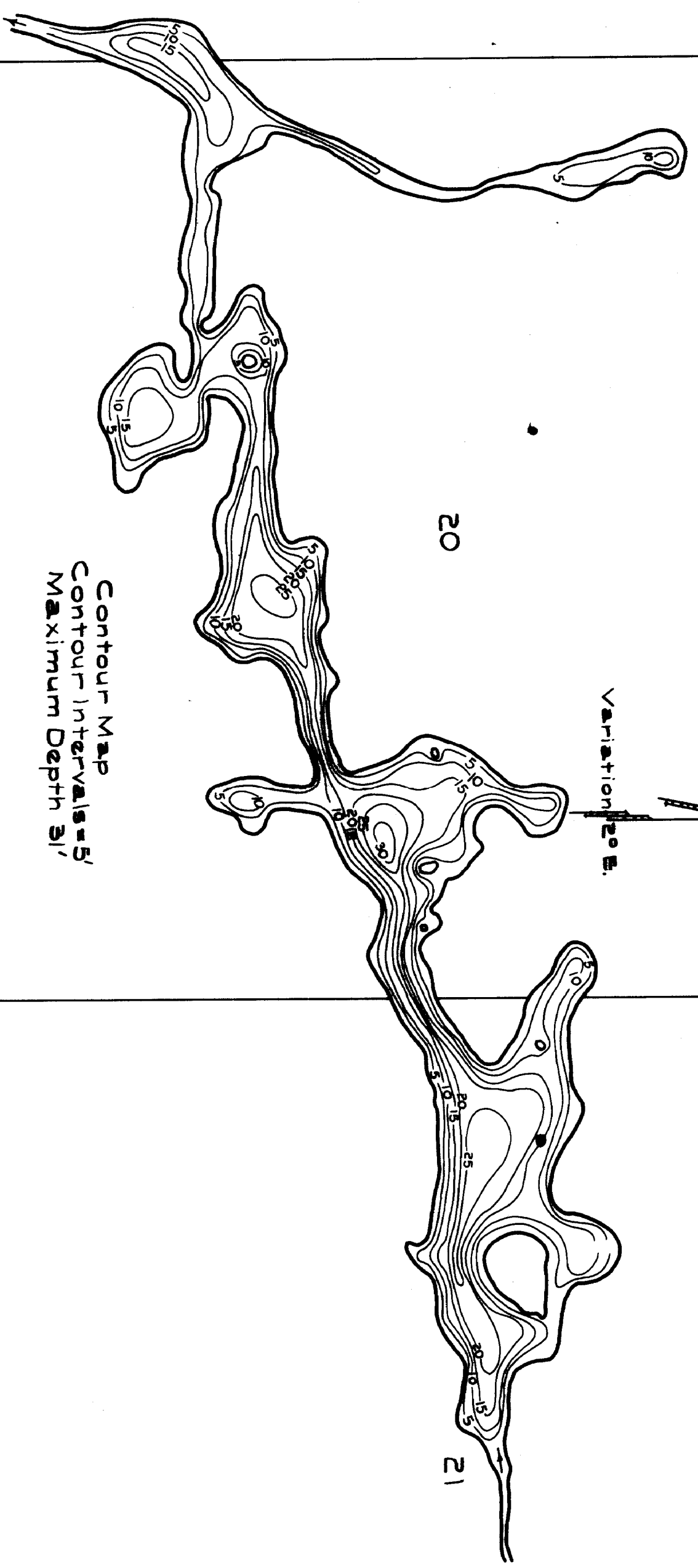
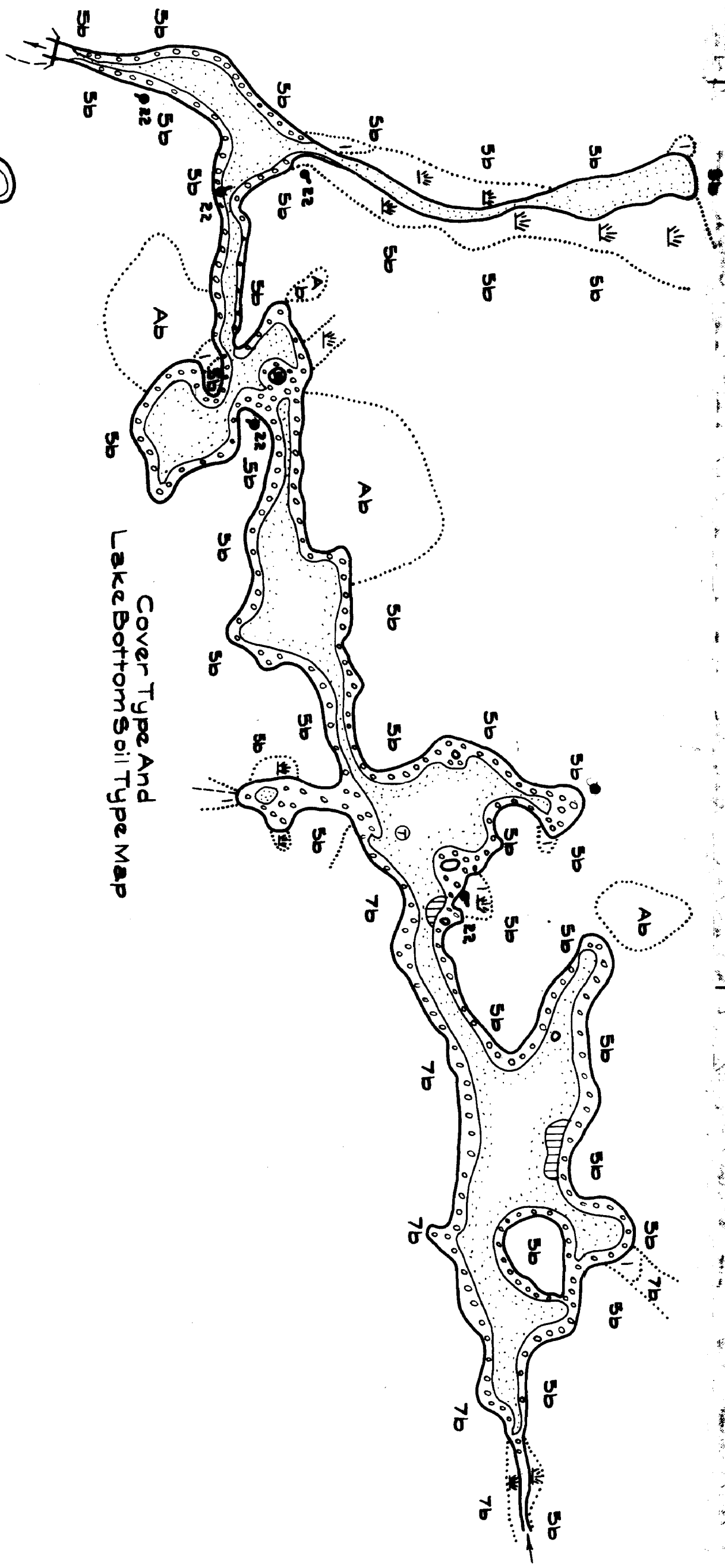


U.S. Department of Agriculture
Forest Service
LAKE AND STREAM SURVEY
FIRE LAKE 38-483

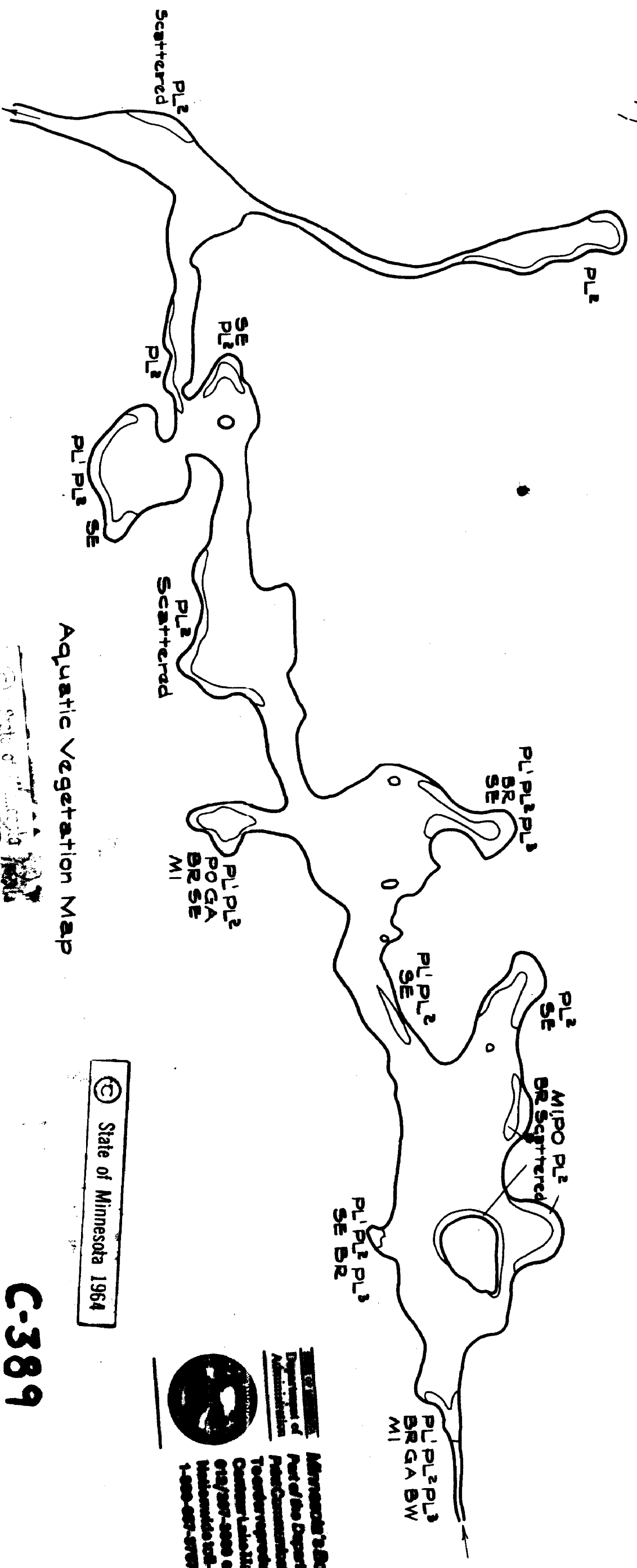
© COPYRIGHT 1963
STATE OF MINNESOTA
DEPARTMENT OF NATURAL RESOURCES
DIVISION OF FISH AND WILDLIFE



Contour Map
Contour Intervals = 5'
Maximum Depth 31'



Cover Type and
Lake Bottom Soil Type Map



Aquatic Vegetation Map

C-389

State of Minnesota 1964

Minnesota's Soils
Part of the Department of Agriculture
Natural Resources Division
Soil Conservation Service
To order request copies of
Circular L-140 (25¢) or
Circular L-140 (50¢) or our
Minnesota Soil Free number
1-800-637-8787

C-389

J-15-58