

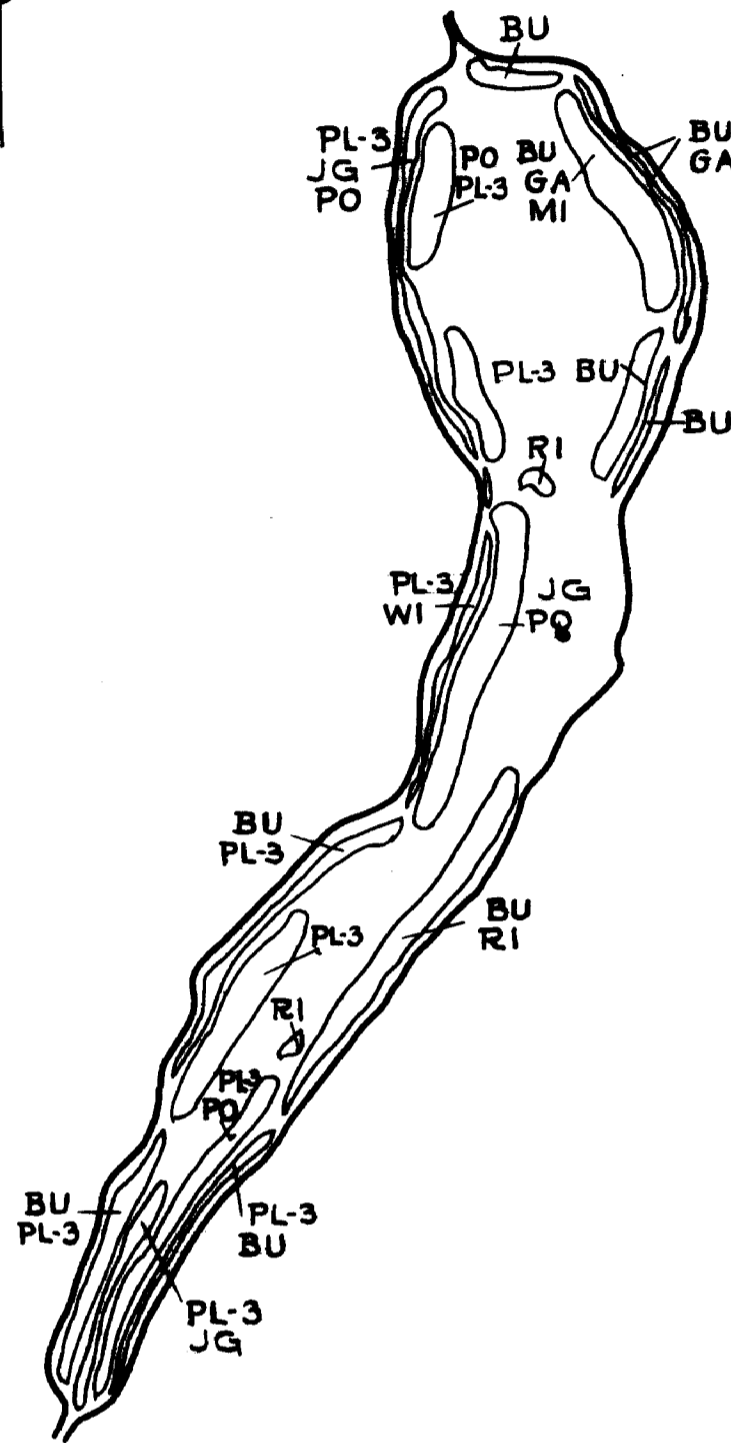
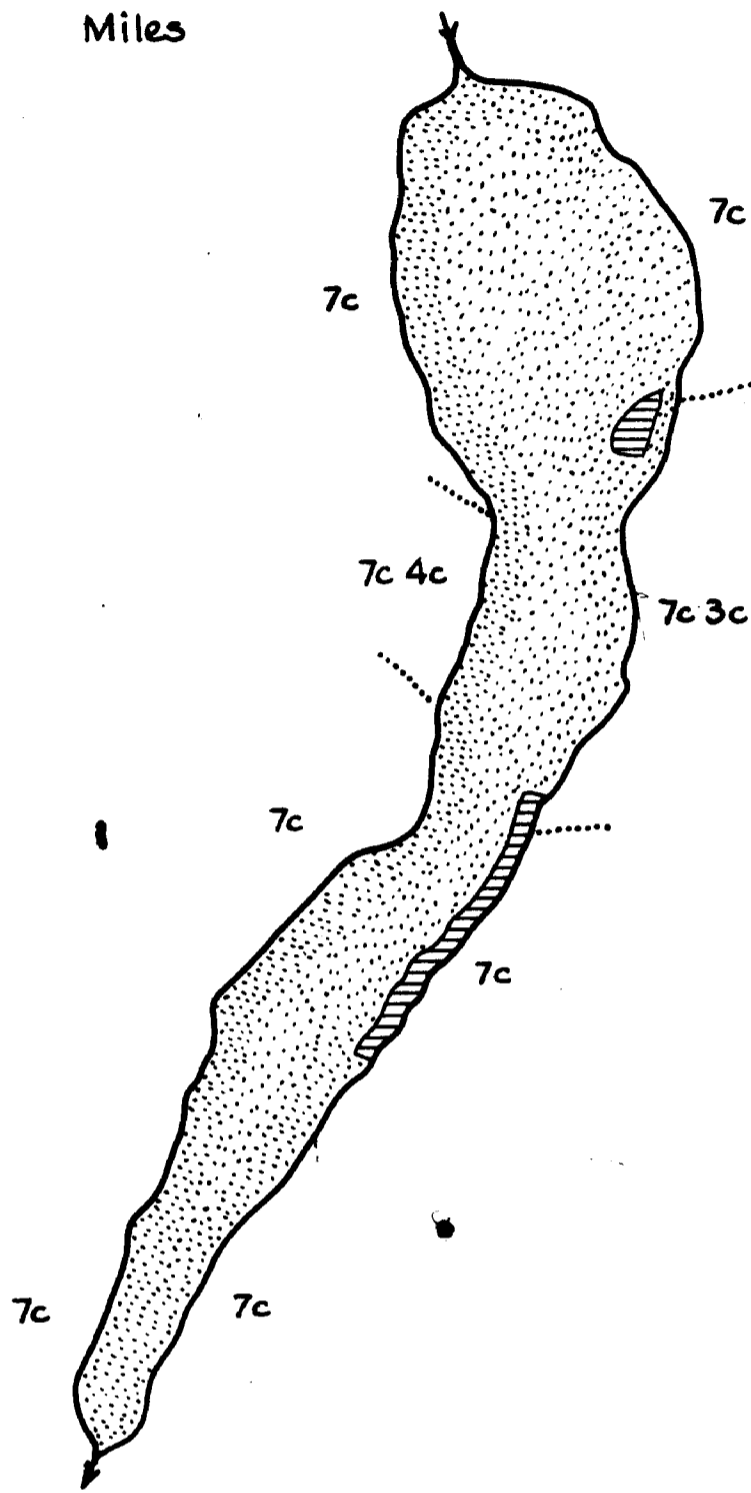
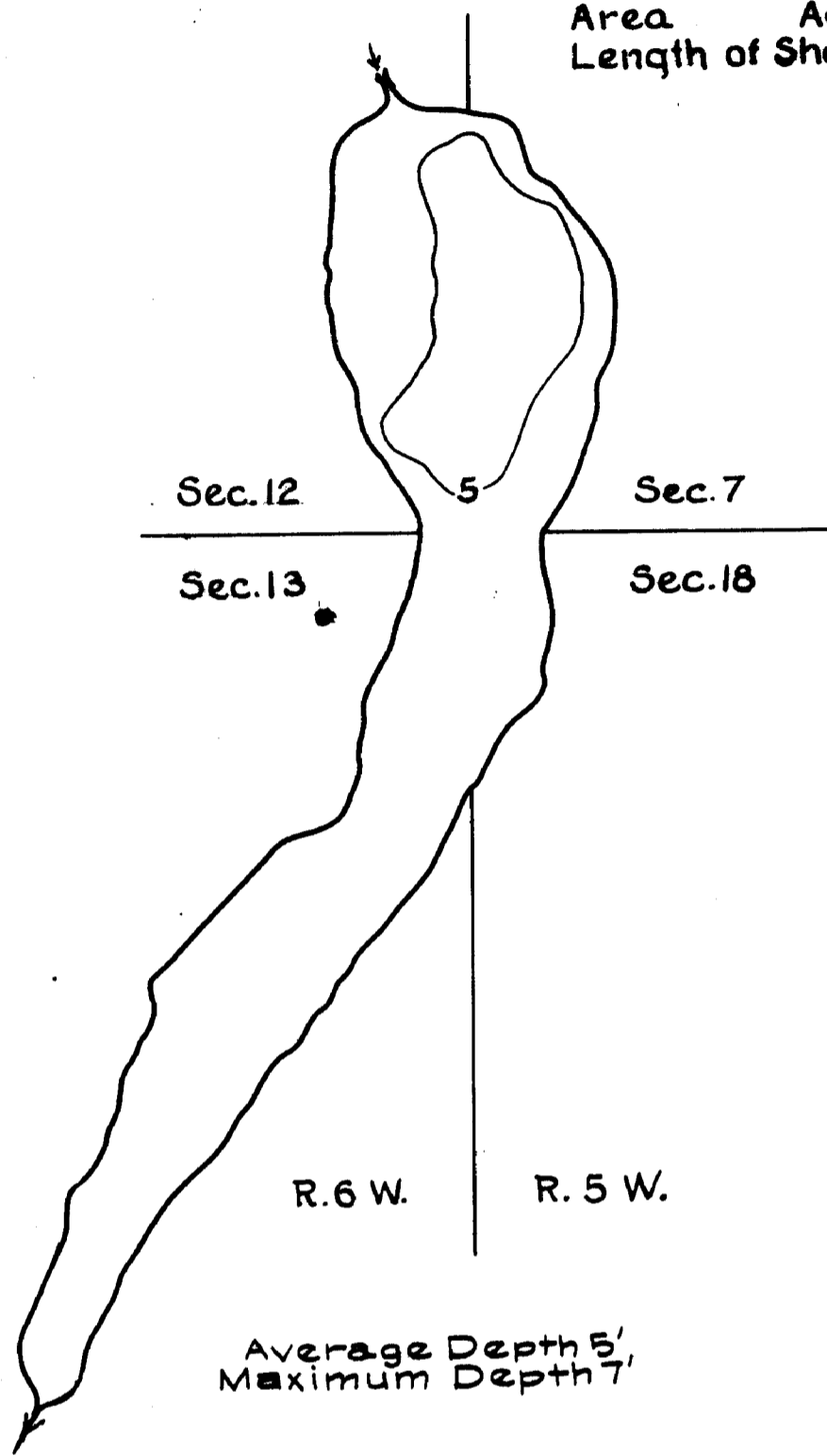
CROSS RIVER LAKE

~~MEME LAKE~~
Superior National Forest
Minnesota

LAKE CO.

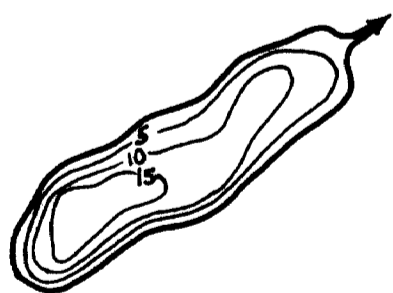
© COPYRIGHT 1963
STATE OF MINNESOTA
DEPARTMENT OF NATURAL RESOURCES
DIVISION OF FISH AND WILDLIFE

Cross River Lake 38-2
Location Sec. 7-18 T. 60 N. R. 5 W.
Sec. 12-13 T. 60 N. R. 6 W.
Scale Inches = 1 Mile
Area Acres
Length of Shore Line Miles

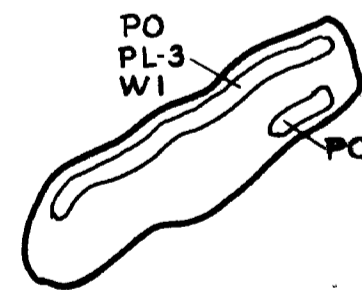
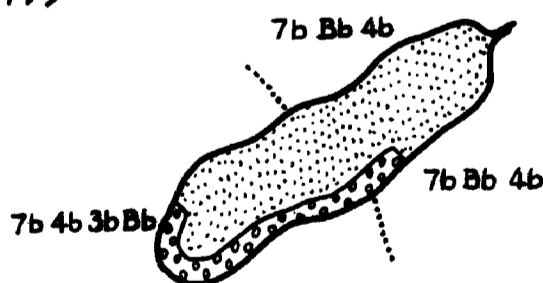


MEME Lake 38-30
Location S. 15, 16 T. 59 N. R. 6 W.
Scale 8 Inches = 1 Mile
Area 9 Acres
Length of Shore Line .56 Miles

Hand Line Sounded 8/10/55



Average Depth 9.5'
Maximum Depth 15'



STATE OF MINNESOTA
Department of
Administration
Minnesota's Bookstore
Part of the Department of Administration
Print Communications Division
To order reproduced copies of
Contour Lake Maps call:
612/297-3000 or our
Nationwide toll-free number
1-800-657-3797

© State of Minnesota 1964

Cross River Lake
~~MEME~~
MEME

Contour Maps
Contour Intervals - 5'

Cover Type And
Lake Bottom Soil Type Maps

D.O.W.
FILE
NO.

C 382

© State of Minnesota

LAKE COUNTY
J-17-7

NOTE: "Duck" changed to "MEME" (SAME LAKE AS D-141).
2/16/71 - F. MOORE