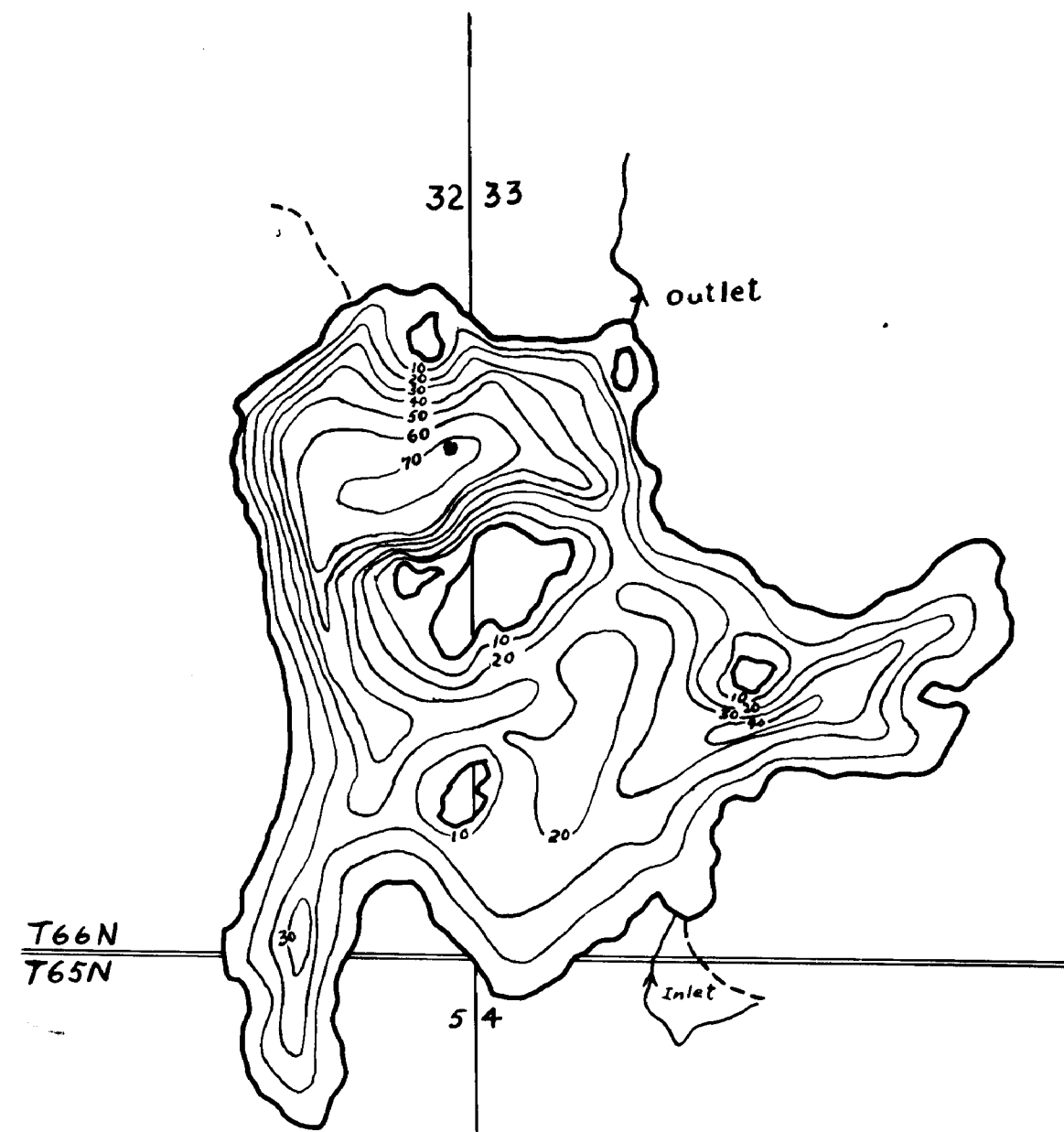


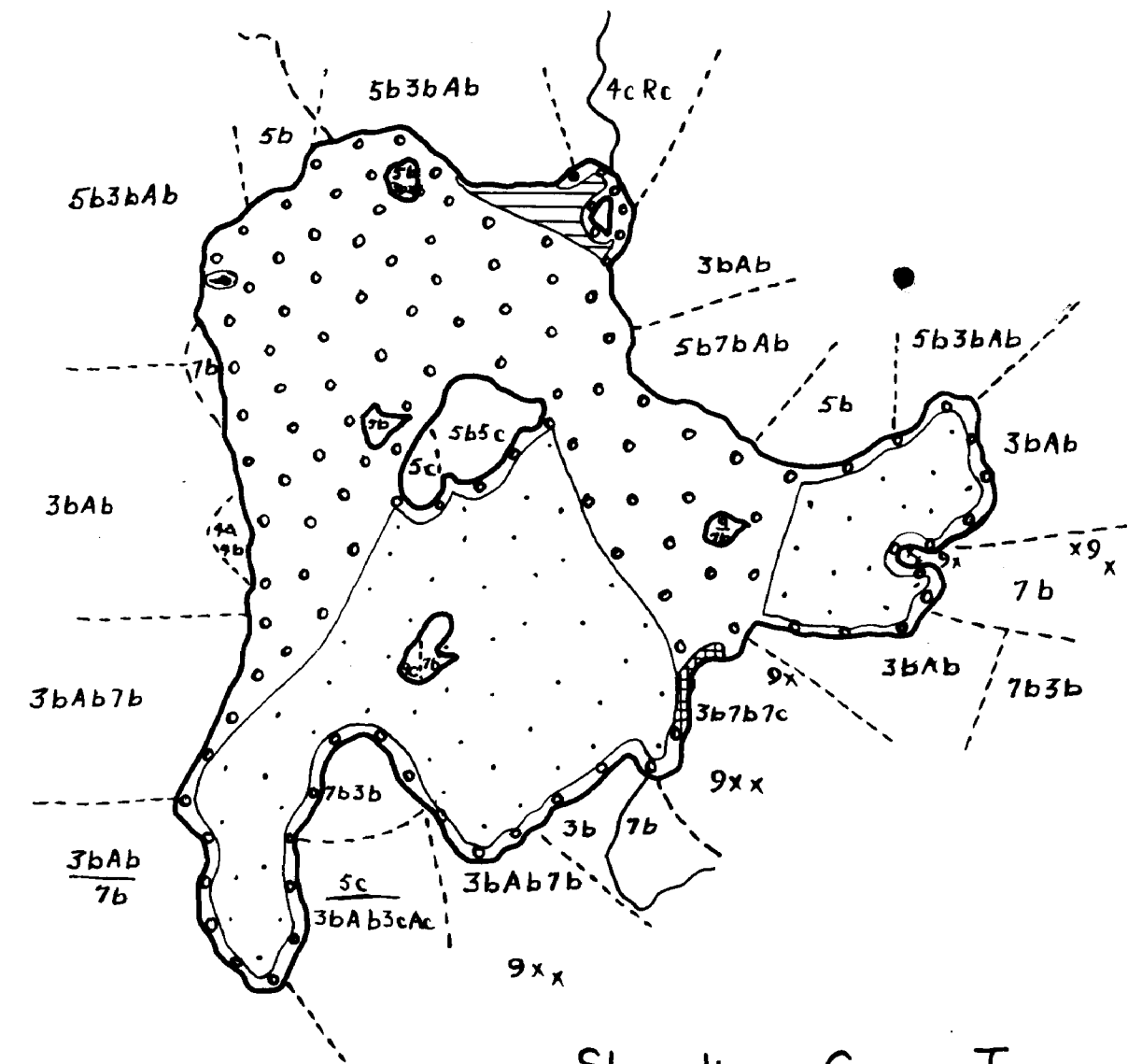
Sec. 4, 5 T65N R6W
 Location: Sec. 32, 33, T66N R6W
 Scale: 8 Inches = 1 Mile
 Date Of Depth Survey: 7-19-40

R-9
 U.S. Department Of Agriculture
 Forest Service
LAKE AND STREAM SURVEY
 GIJIKIKI (CEDAR) LAKE 38-209
 Superior National Forest
 LAKE COUNTY Minnesota

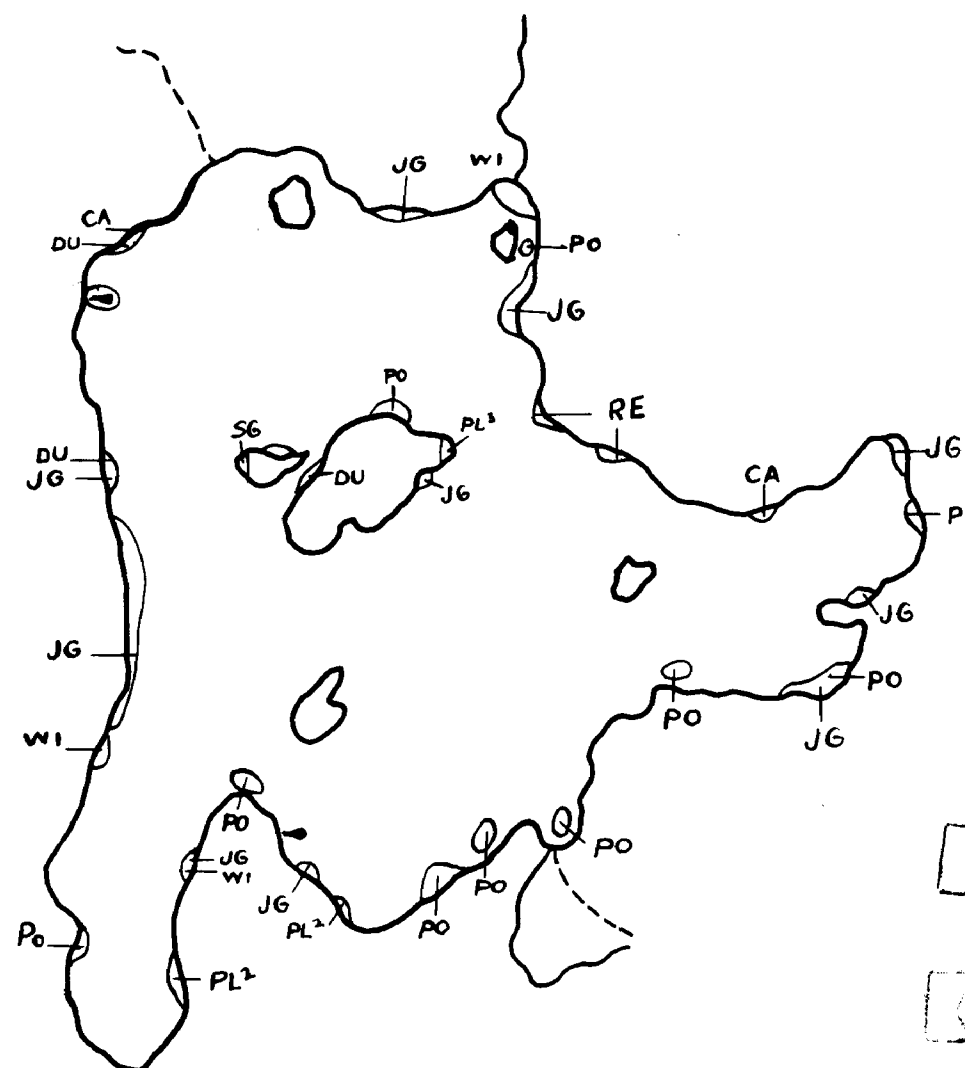
Area In Acres: 102.8
 Length Of Shoreline: 2.3 Miles
 Intensity Of Soundings: 3 Per Acre



Contour Map
 Contour Interval - 10'



Shoreline, Cover Type and
 Lake Bottom Soil Map



Aquatic Vegetation Map

COPYRIGHT 1964
 STATE OF MINNESOTA
 DEPARTMENT OF NATURAL RESOURCES
 DIVISION OF FISH AND WILDLIFE
 © State of Minnesota 1964

375