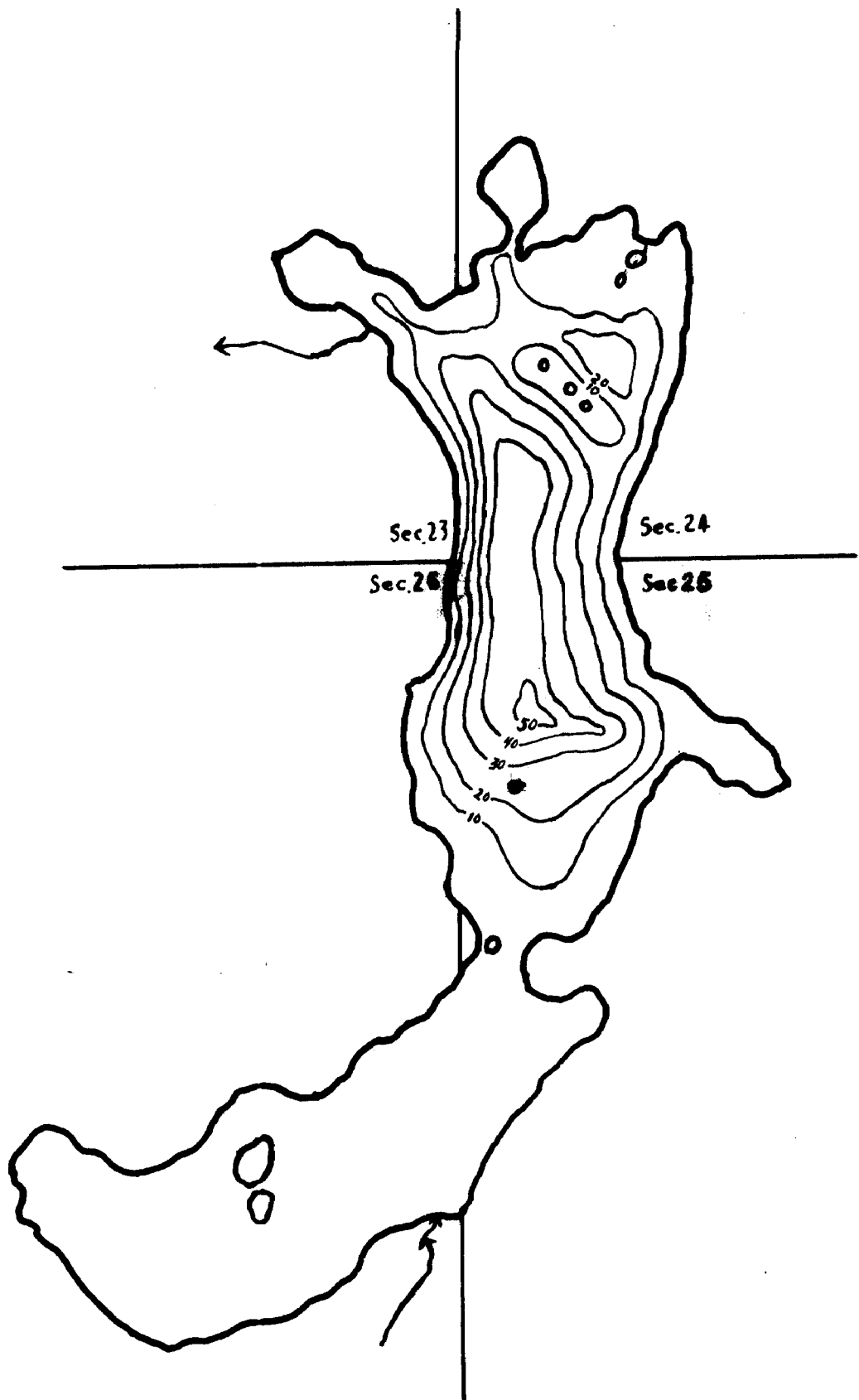


Location: Sec. 23, 24, 25, 26, -T66N-R6W  
 Scale: 8 inches = 1 mile  
 Date of Depth Survey:

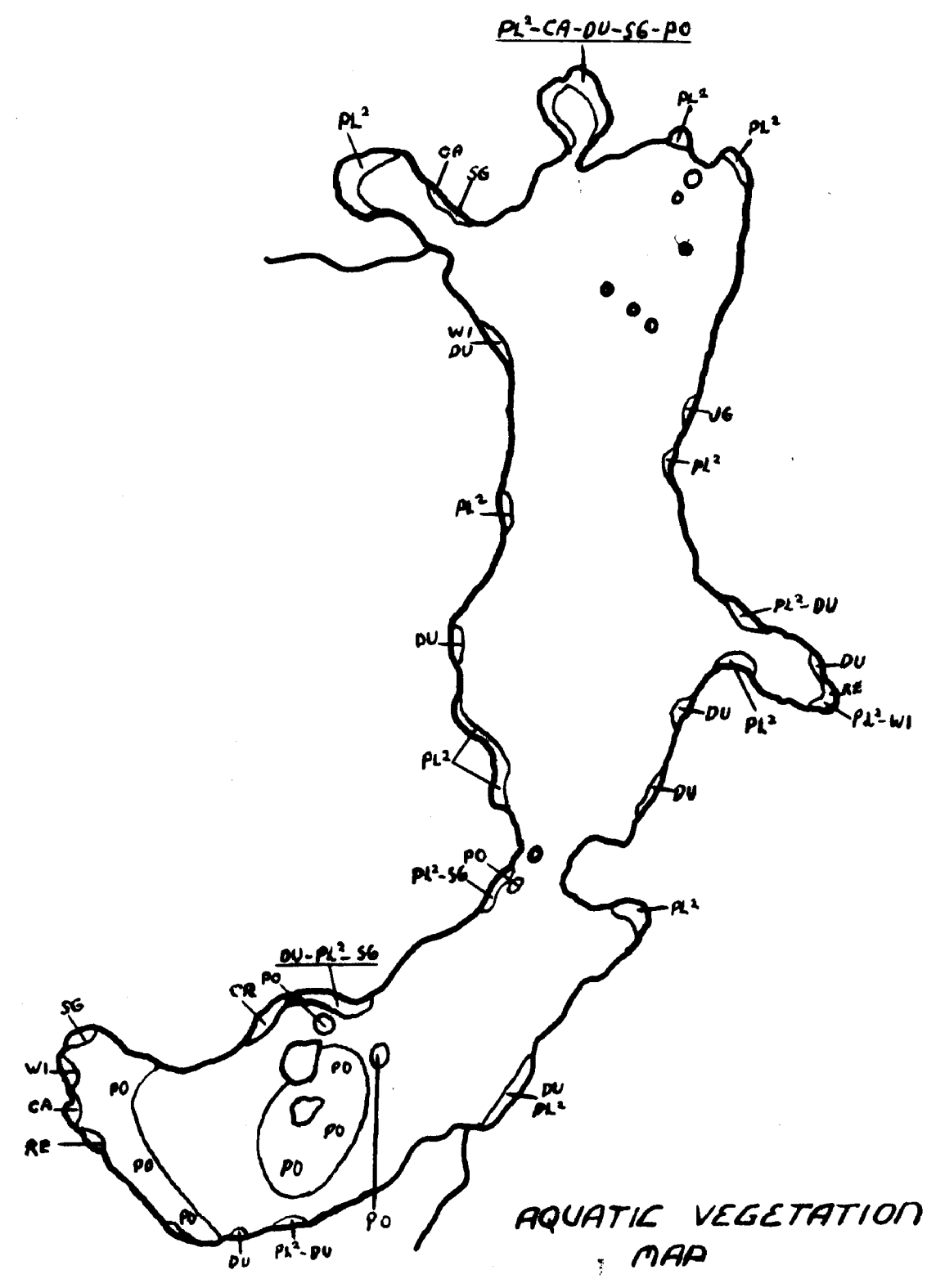
ASHDICK (CARIBOU) LAKE 38-210  
 Superior National Forest  
 LAKE COUNTY - Minnesota

Area: 100.1 Acres  
 Length of Shoreline: 3.4 Miles  
 Intensity of Soundings: 36 Per Acre

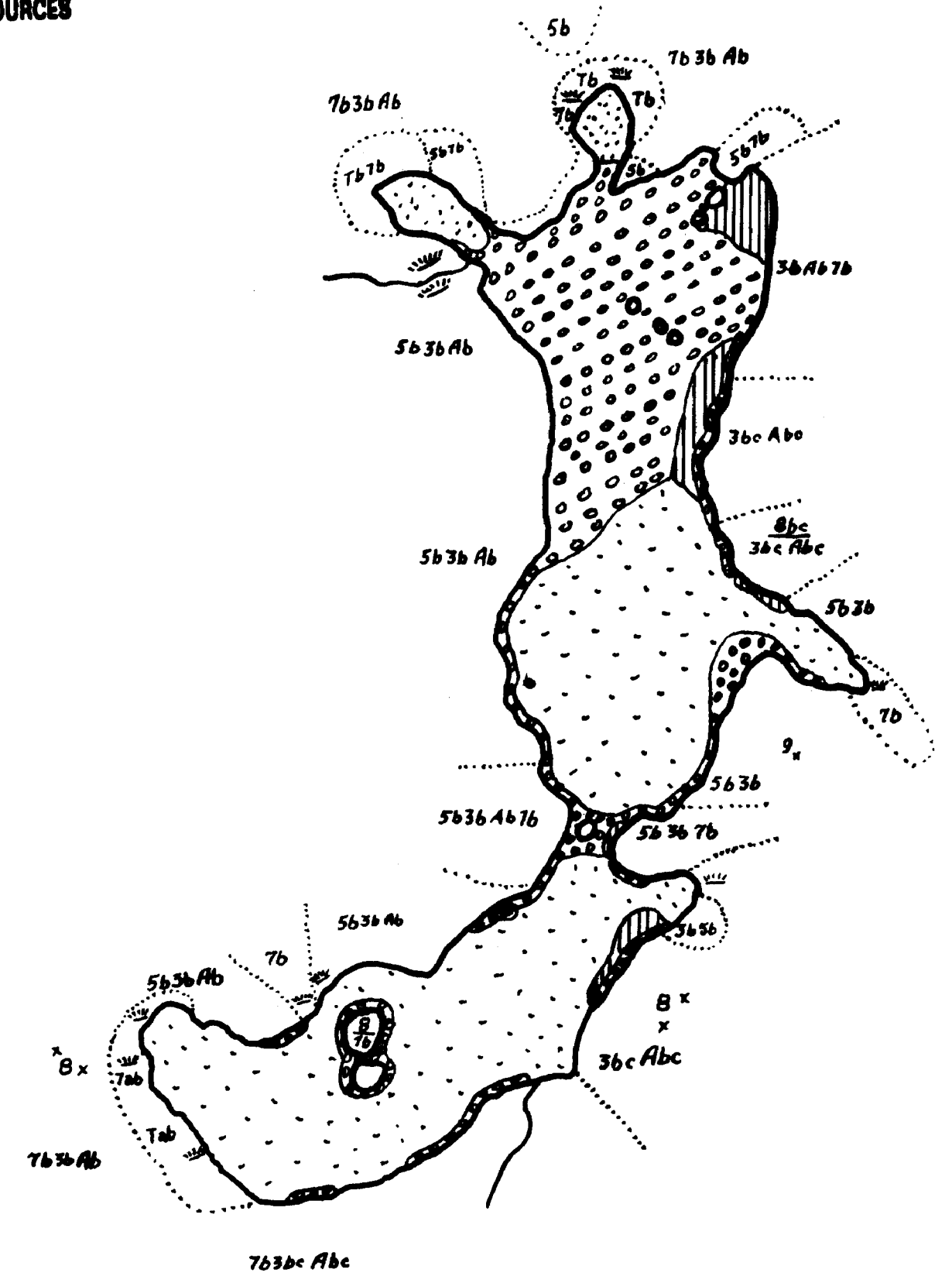
© COPYRIGHT 1993  
 STATE OF MINNESOTA  
 DEPARTMENT OF NATURAL RESOURCES  
 DIVISION OF FISH AND WILDLIFE



CONTOUR MAP  
 INTERVAL - 10'



AQUATIC VEGETATION  
 MAP



SHORELINE COVER TYPE  
 AND LAKE BOTTOM SOIL TYPE MAP

STATE OF MINNESOTA  
 Department of Administration  
 Minnesota's Bookstore  
 Part of the Department of Administration  
 Print Communications Division  
 To order reproduced copies of  
 Contour Lake Maps call:  
 612/297-3000 or our  
 Nationwide toll-free number  
 1-800-657-3767



© State of Minnesota 1964

D.O.W  
 FILE  
 NO. C 373

© ST