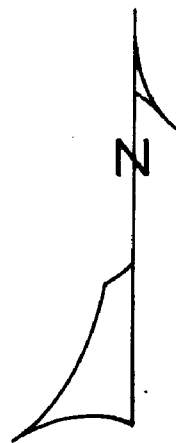
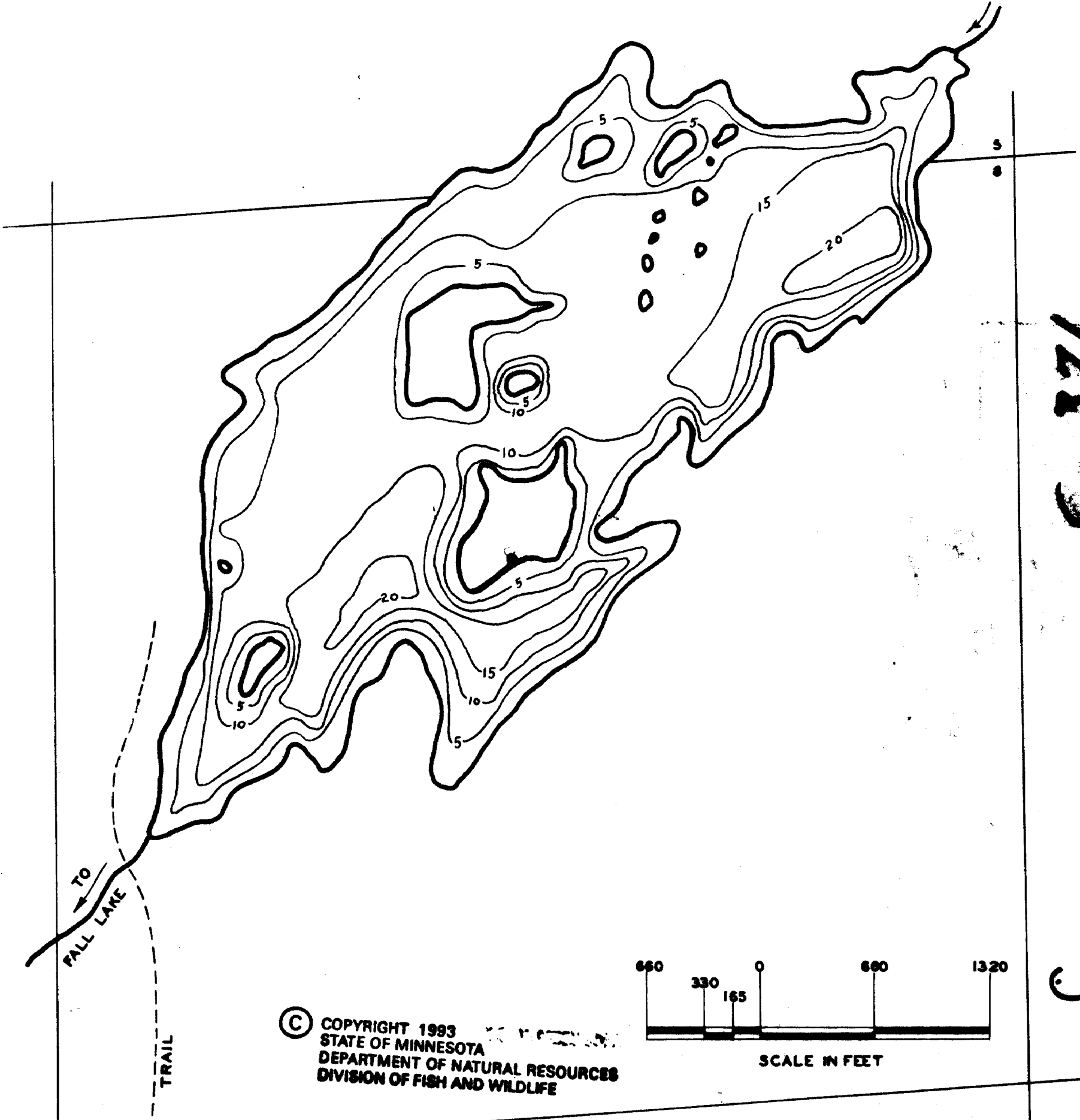


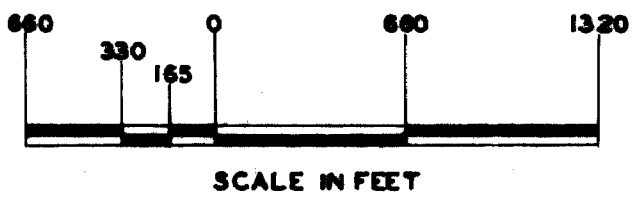
THIS PRINT FURNISHED BY THE MINNESOTA DEPARTMENT OF CONSERVATION IS, IN PART, A REPRODUCTION OF A MAP OR MAPS OF THE STATE OF MINNESOTA. NO RESPONSIBILITY IS ASSUMED FOR THE ACCURACY OF THIS DATA SHOWN OR FOR CHANGES OR ADDITIONS MADE BY OTHERS. NO REPRODUCED FROM ANY SOURCE MUST BE OBTAINED.



T. 63 N.



C 371



© COPYRIGHT 1993 STATE OF MINNESOTA DEPARTMENT OF NATURAL RESOURCES DIVISION OF FISH AND WILDLIFE

MINNESOTA Department of Administration

Minnesota's Bookstore Part of the Department of Administration Print Communications Division To order reproduced copies of Contour Lake Maps call: 612/297-3000 or our Nationwide toll-free number 1-800-657-3767



© State of Minnesota 1970

STATE OF MINNESOTA DEPARTMENT OF CONSERVATION CHESTER S. WILSON - COMMISSIONER DIVISION OF GAME AND FISH BUREAU OF FISHERIES

BROWNS LAKE 38-780 LAKE COUNTY

FIELD WORK AND BASE MAP BY CCC DATE 8/28/41 DRAWN BY JJM DATE 5/54 FISHERIES RESEARCH UNIT

C 371

COPIED FROM CCC MAP