

THIS PRINT FURNISHED BY THE MINNESOTA
 DEPARTMENT OF CONSERVATION, ST. PAUL 1,
 MINN.

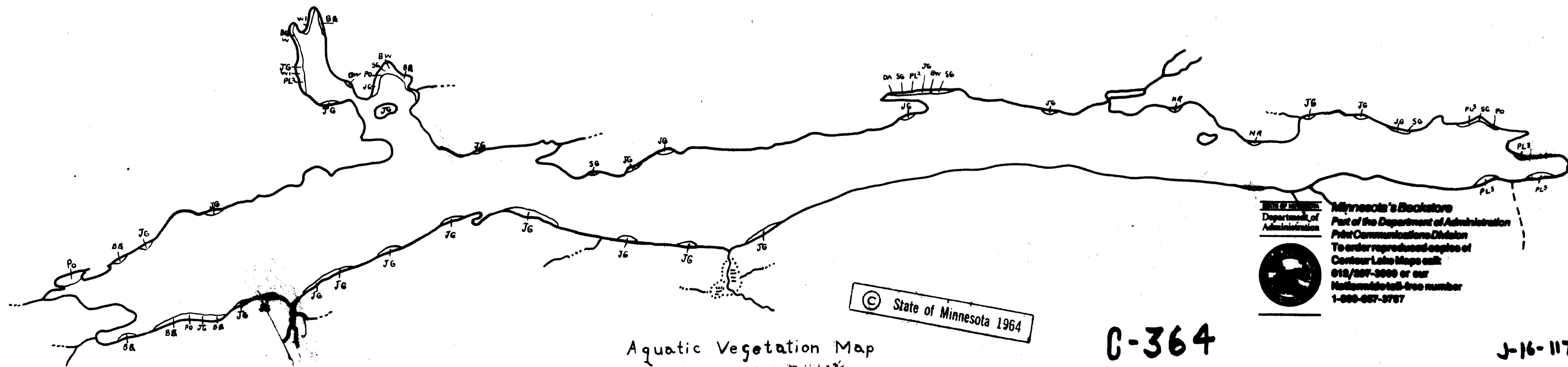
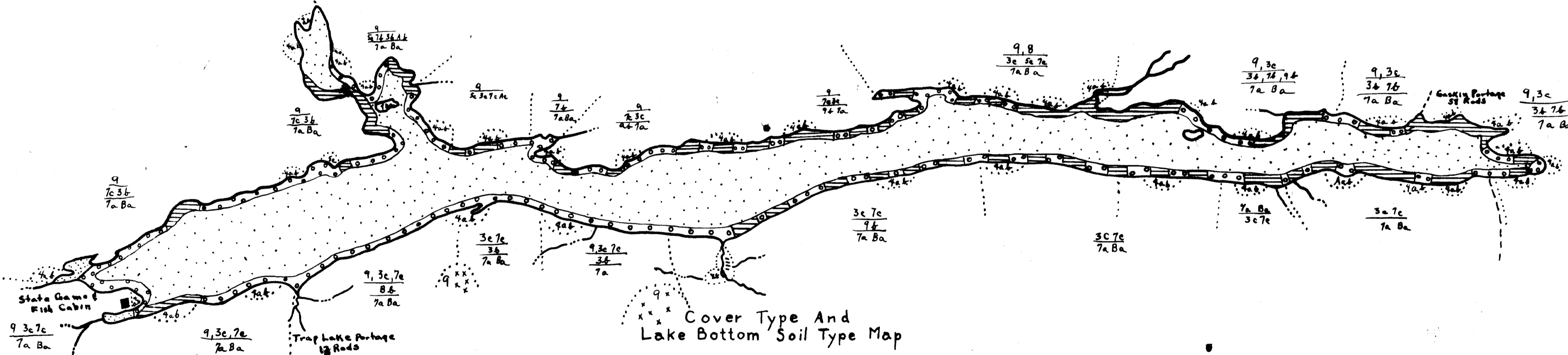
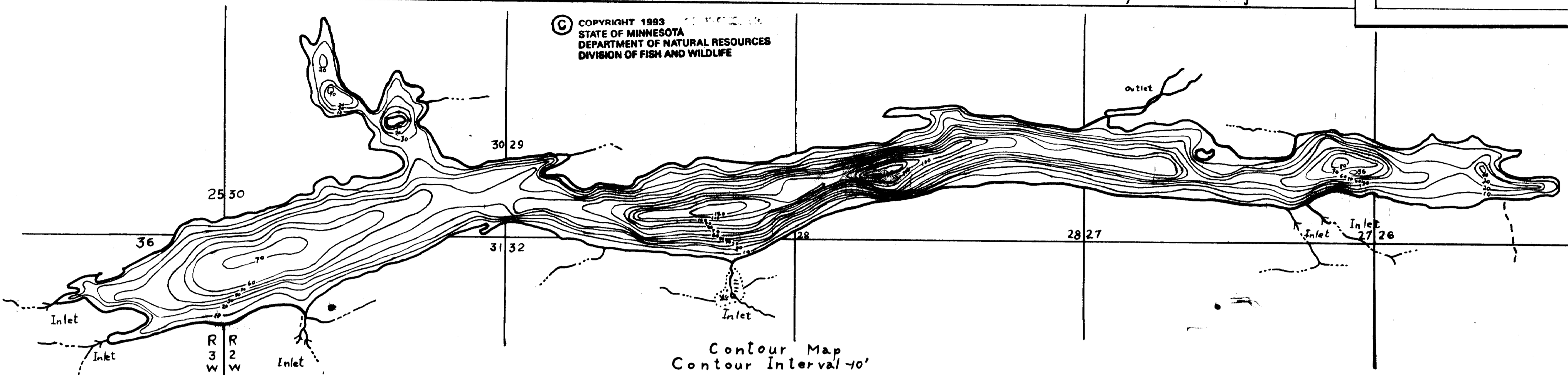
U.S. Department of Agriculture
 Forest Service
 LAKE AND STREAM SURVEY
WINCHELL LAKE 16-354
 Superior National Forest
 Minnesota

Area in Acres: 820
 Length of Shoreline: 13.7 Miles
 Intensity of Soundings: .15 Per Acre

Date of Depth Sounding - 1/23-24/51
 Sec. 26-32 T64 N. R 2 W
 Location: Sec. 25-36 T64 N. R 3 W
 Scale: 4 Inches = 1 Mile

COOK COUNTY

© COPYRIGHT 1963
 STATE OF MINNESOTA
 DEPARTMENT OF NATURAL RESOURCES
 DIVISION OF FISH AND WILDLIFE



Minnesota's Bookstore
 Part of the Department of Administration
 Print Communications Division
 To order reproduced copies of
 Contour Lake Maps call:
 612/297-3000 or our
 National toll-free number
 1-800-457-3787

© State of Minnesota 1964

C-364

J-16-117