

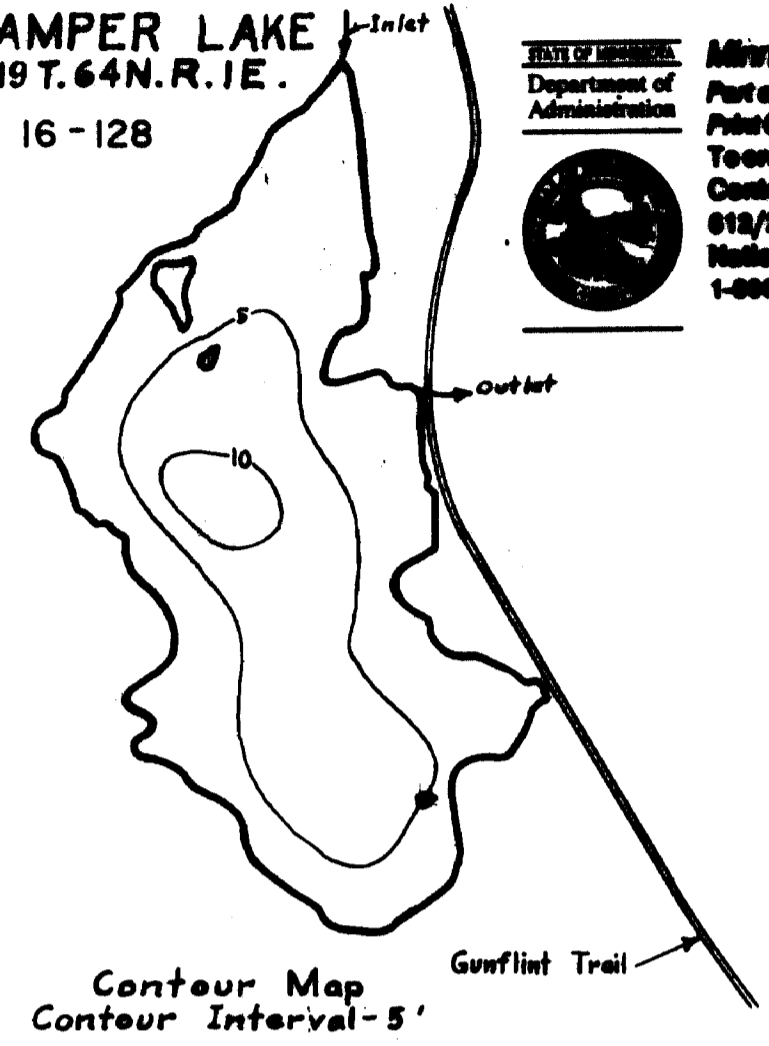
U.S. Department of Agriculture
 Forest Service
 LAKE AND STREAM SURVEY
SWAMPER—EAST POPE—SHOE LAKES
 Superior National Forest
 COOK COUNTY

Swamper Lake Area: 54.4 Acres
 Length of Shoreline: 1.68 Miles
 East Pope Lake Area: 40.2 Acres
 Length of Shoreline: 1.58 Miles
 Shoe Lake Area: 29.3 Acres
 Length of Shoreline: 1.14 Miles

Scale: 8 Inches = 1 Mile

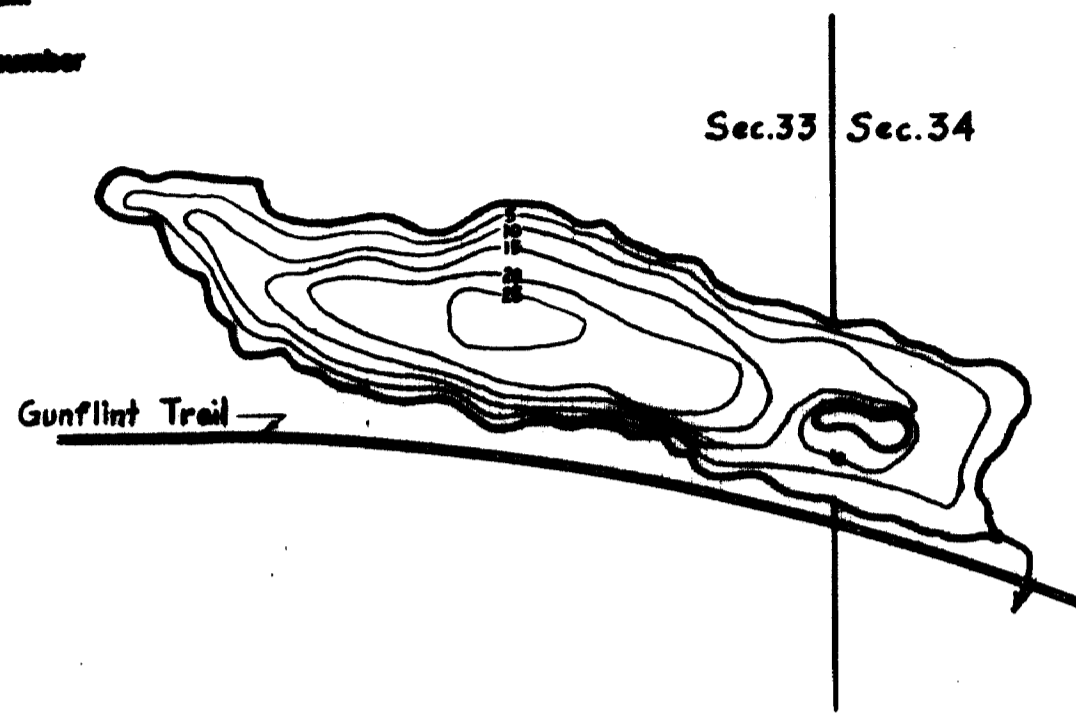
SWAMPER LAKE
 Sec. 19 T. 64 N. R. 1 E.
 16-128

STATE OF MINNESOTA
 Department of Administration
Minnesota's Bookstore
 Part of the Department of Administration
 Public Communications Division
 To order reproduced copies of
 Contour Lake Maps call:
 612/297-3999 or our
 National toll-free number
 1-800-887-3767



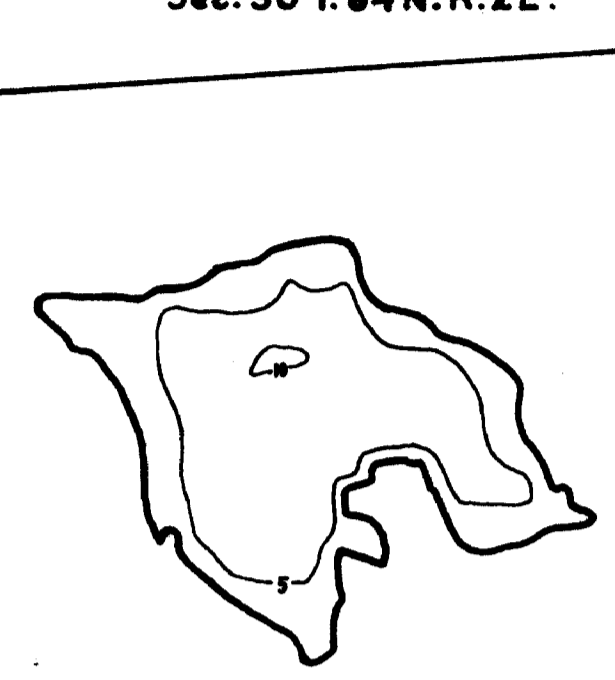
Contour Map
 Contour Interval - 5'

EAST POPE LAKE 16-342
 Sec. 33 & 34 T. 65 N. R. 2 W.



Contour Map
 Contour Interval - 5'

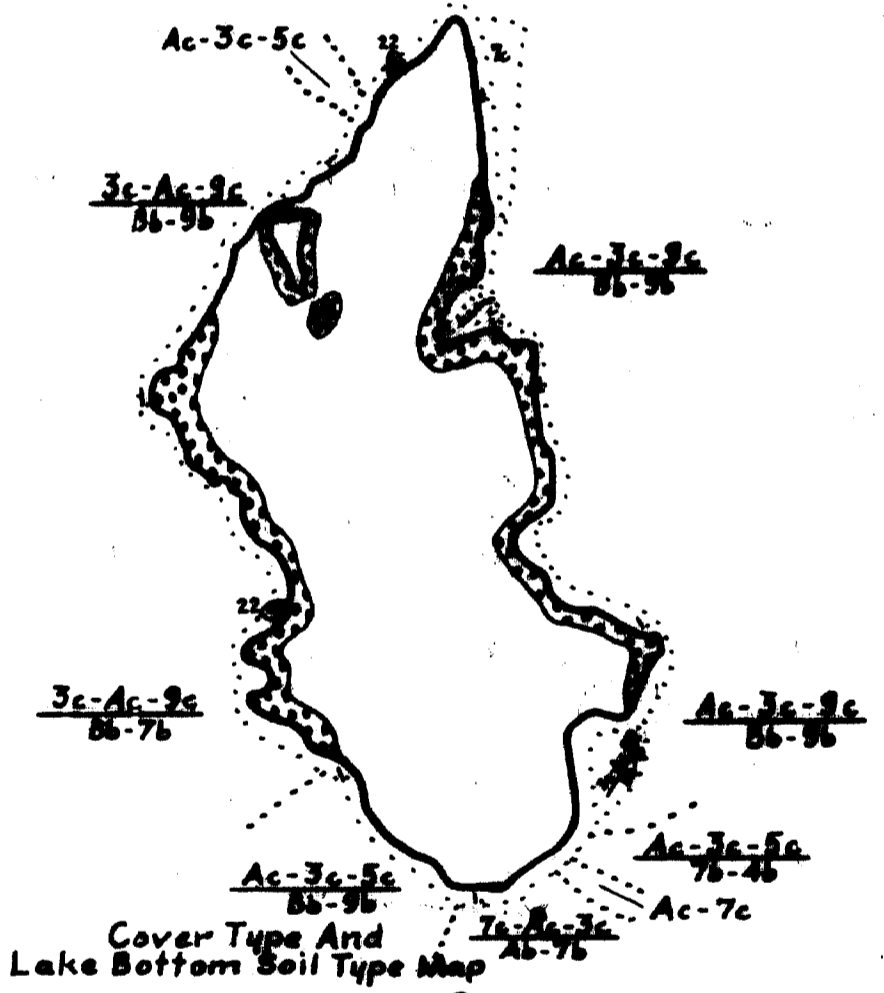
SHOE LAKE 16-80
 Sec. 30 T. 64 N. R. 2 E.



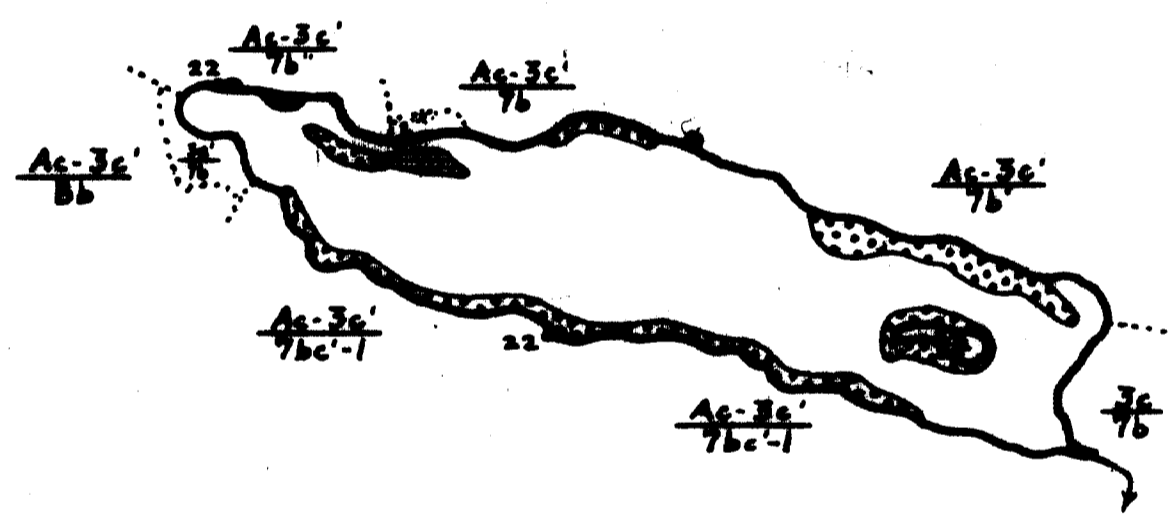
Contour Map
 Contour Interval - 5'

Sec. 19

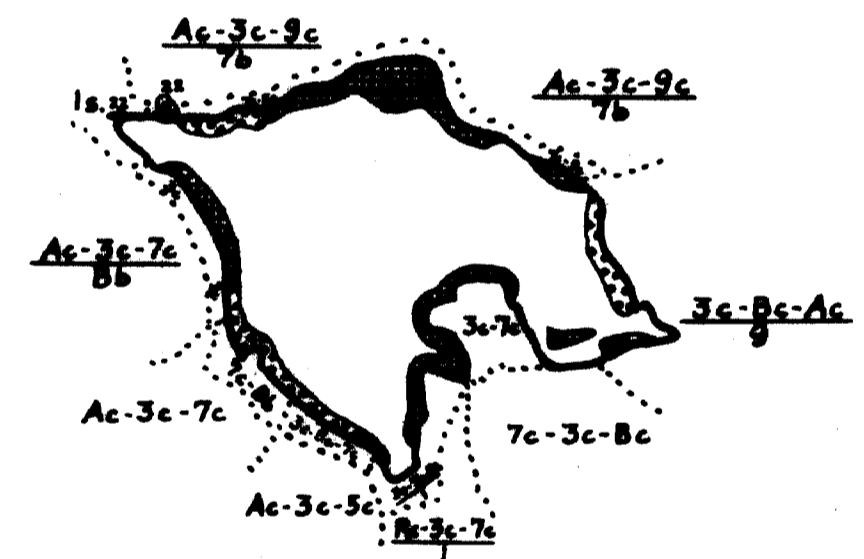
Sec. 30
 Sec. 29



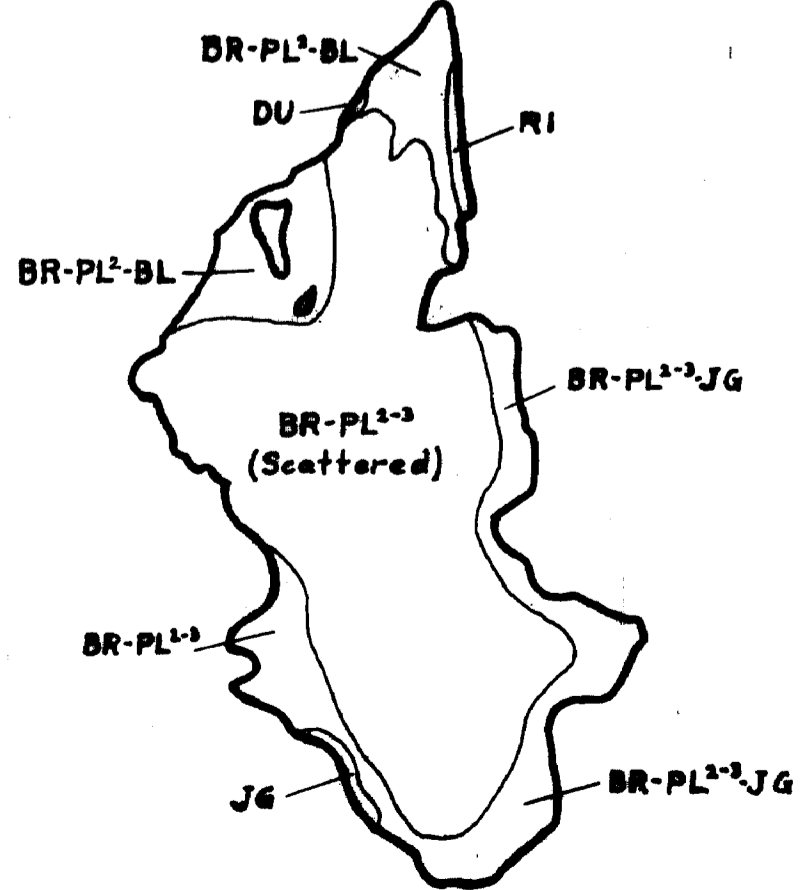
Cover Type and
 Lake Bottom Soil Type Map



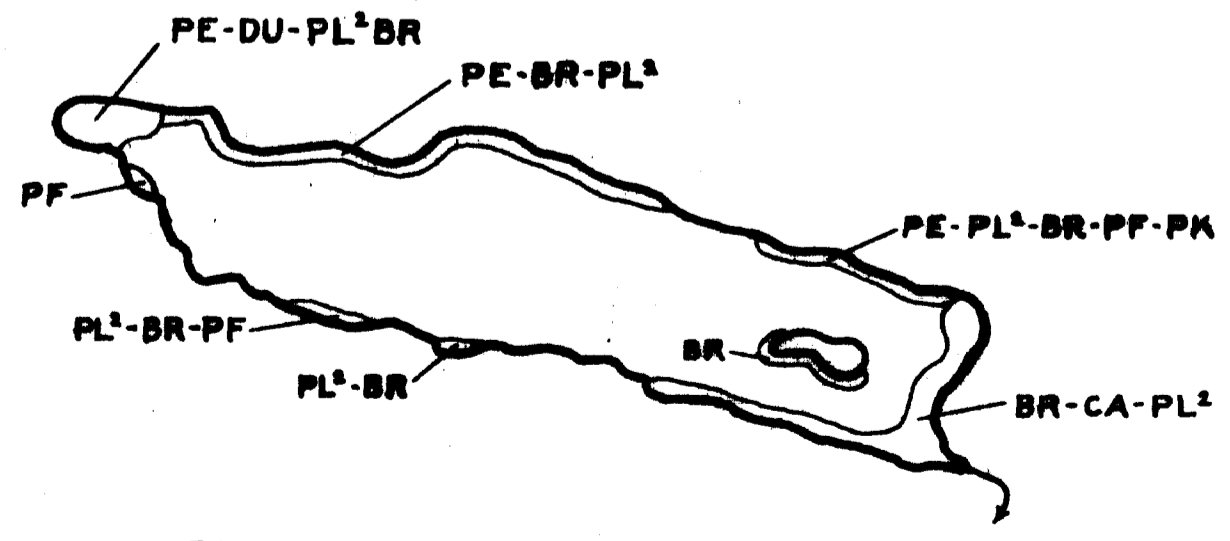
Cover Type and
 Lake Bottom Soil Type Map



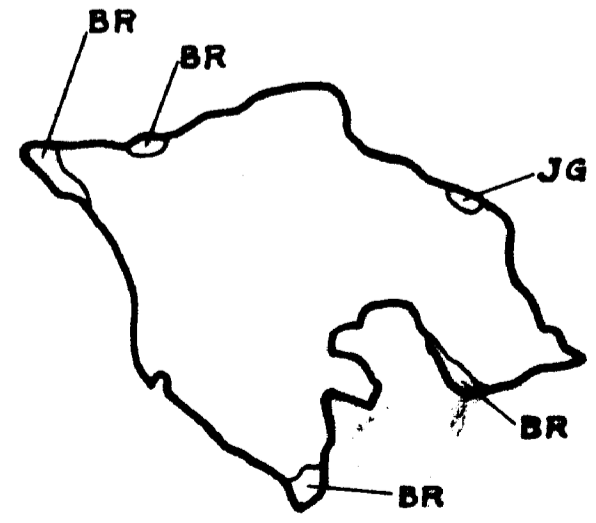
Cover Type and
 Lake Bottom Soil Type Map



Aquatic Vegetation Map



Aquatic Vegetation Map



Aquatic Vegetation Map

© State of Minnesota 1964

State of Minn. FILE NO.