



U.S. Department of Agriculture
 Forest Service
 LAKE AND STREAM SURVEY
 NORTH SHADY LAKE - LIZZ LAKE
 Superior National Forest
 Minnesota

© COPYRIGHT 1993
 STATE OF MINNESOTA
 DEPARTMENT OF NATURAL RESOURCES
 DIVISION OF FISH AND WILDLIFE

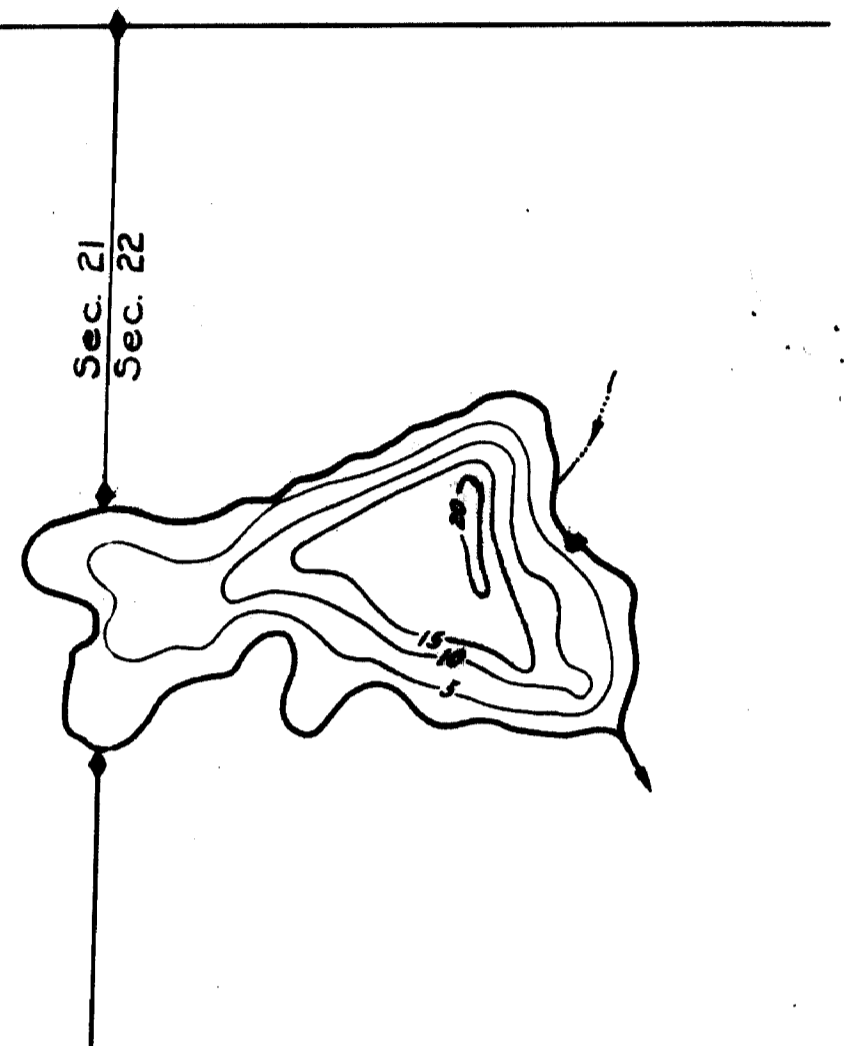
North Shady Lake: Area: 34.5 Acres.
 Length of Shore Line: 1.2 Miles.
 Lizz Lake: Area: 30 Acres.
 Length of Shore Line: 1.44 Miles.

Scale: 8" = 1 Mile.

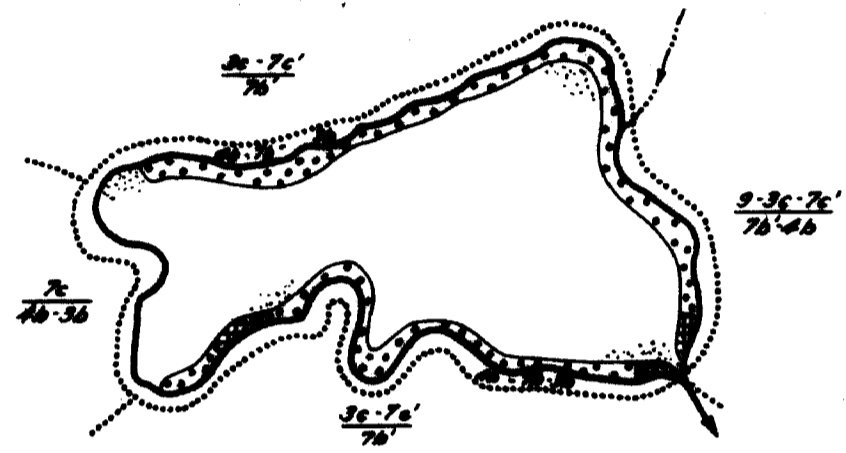
COOK COUNTY

NORTH SHADY LAKE 16-76
 Location: Sec's. 21 & 22, T. 64 N. R. 2 E.

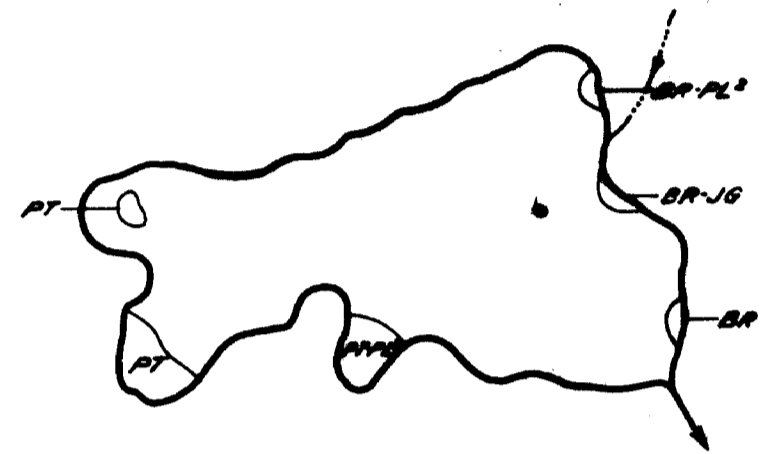
Minnesota's Recreators
 Department of Administration
 Part of the Department of Administration
 Fish and Wildlife Division
 To order reproduced copies of
 Contour Lake Maps call:
 612/297-2000 or our
 National toll-free number
 1-800-657-3787



Contour Map
 Contour Interval = 5'

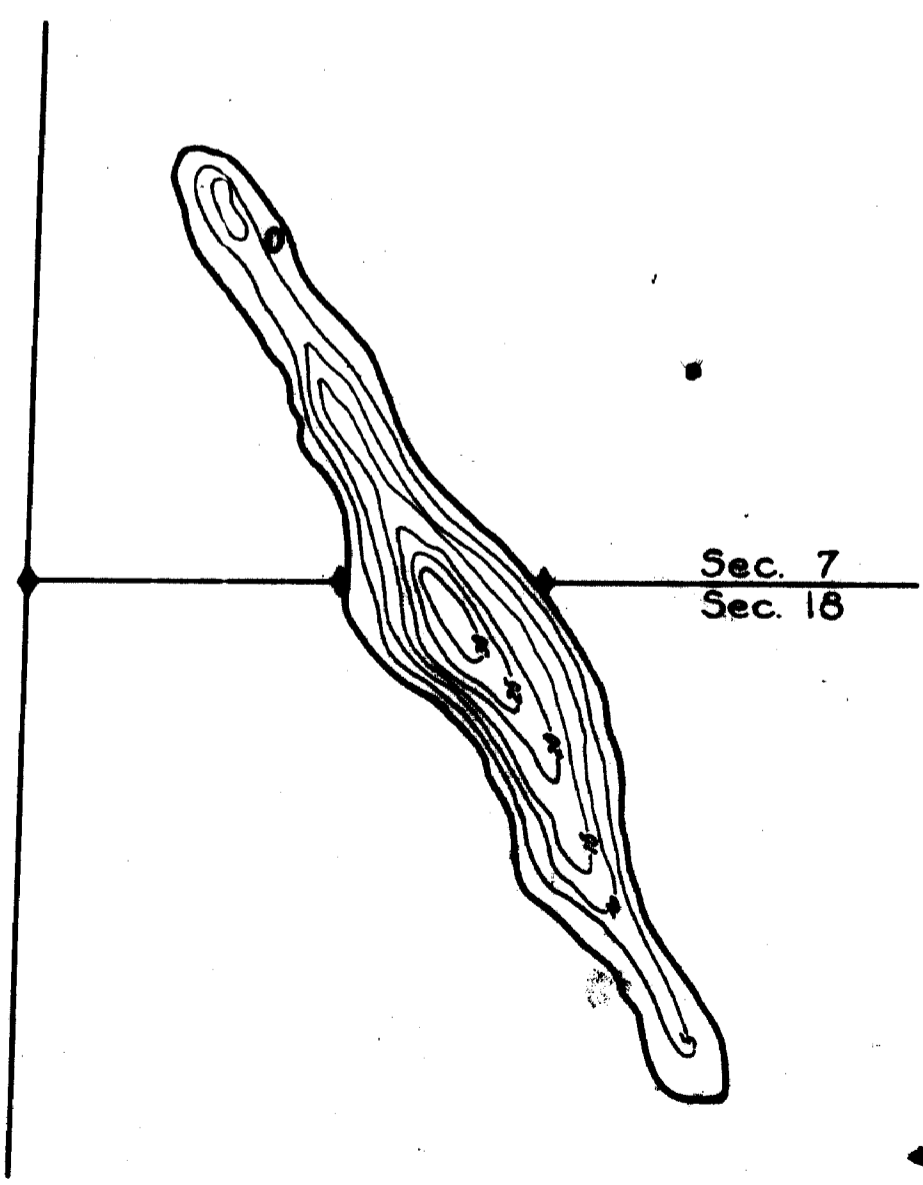


Cover Type And
 Lake Bottom Soil Type Map

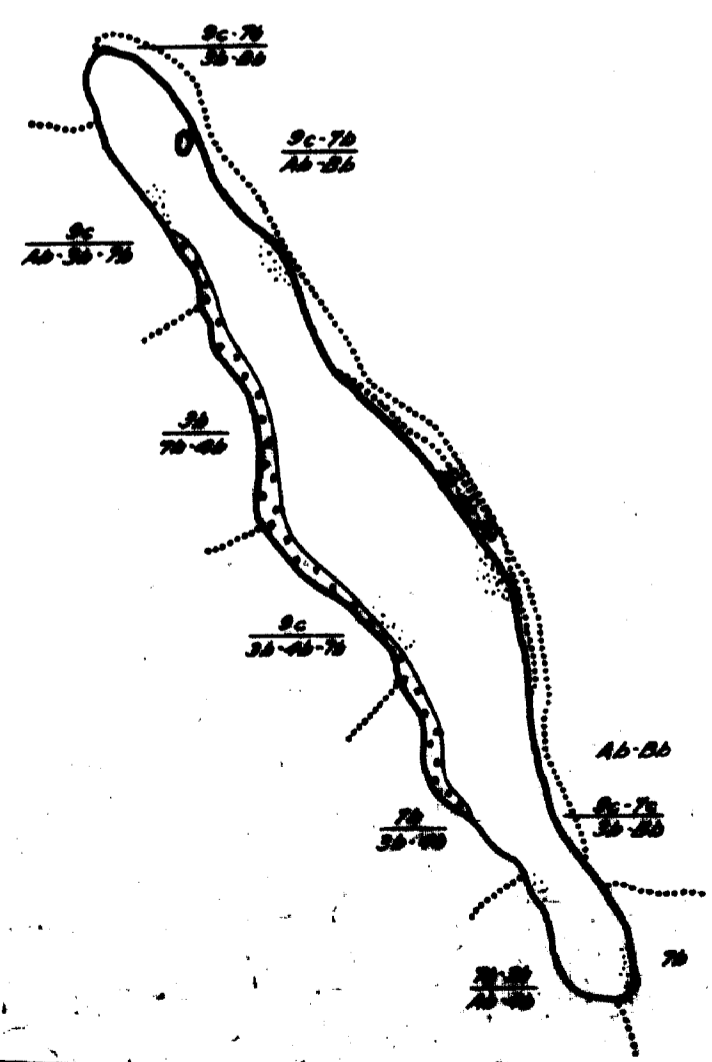


Aquatic Vegetation Map

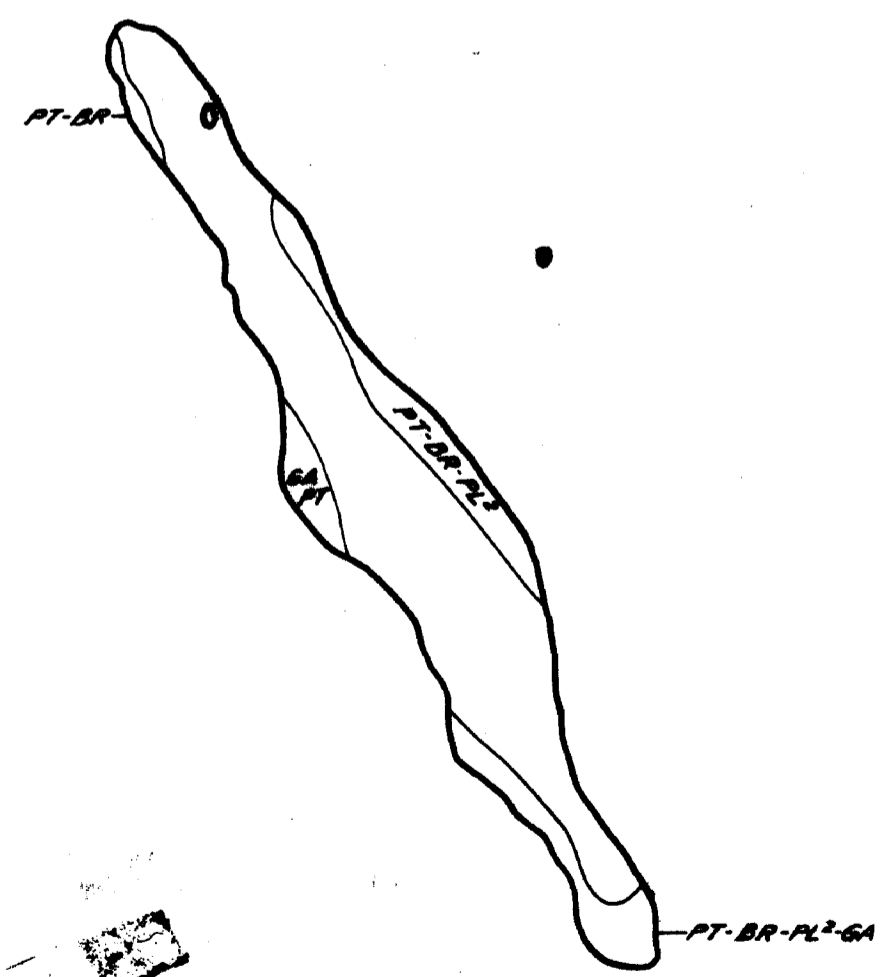
LIZZ LAKE 16-199
 Location: Sec's. 7 & 18, T. 64 N. R. 1 W.



Contour Map
 Contour Interval = 5'



Cover Type And
 Lake Bottom Soil Type Map



Aquatic Vegetation Map

© State of Minnesota 1964

FILE NO.

1-12-69 R. L. O. 4-29-60