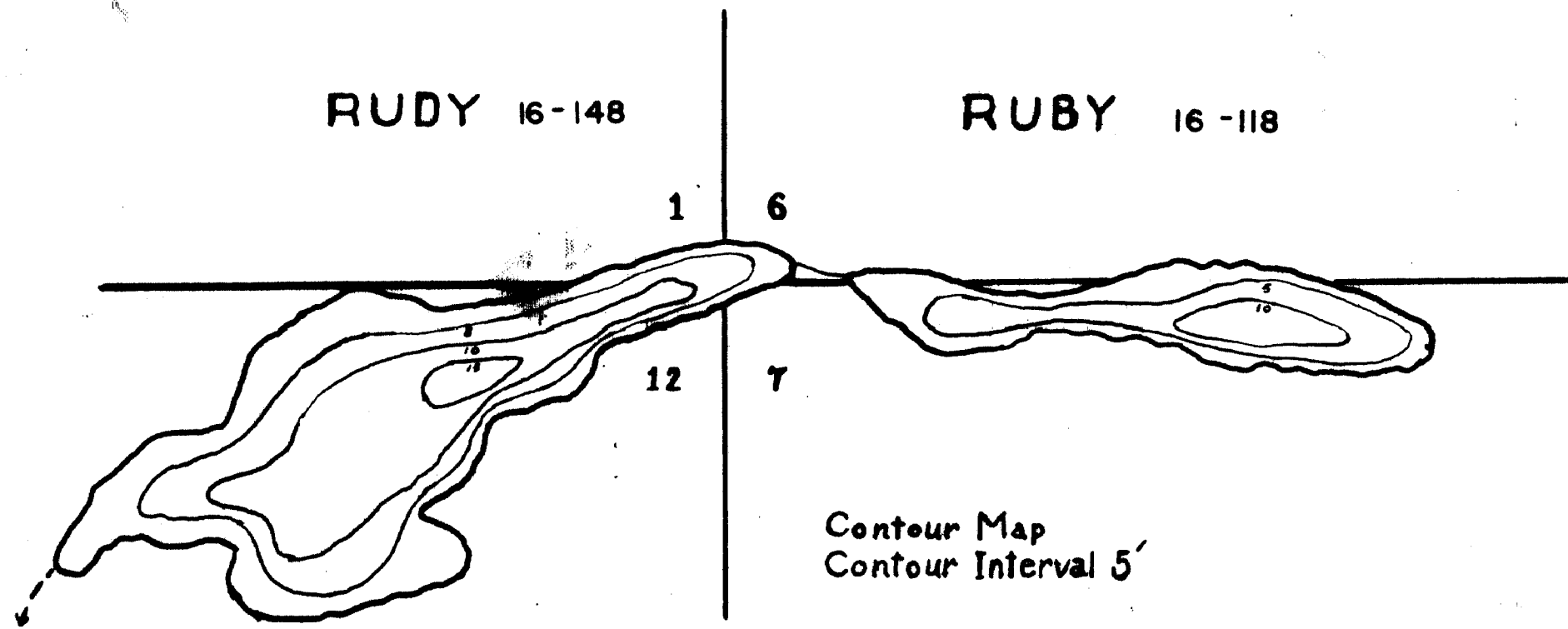
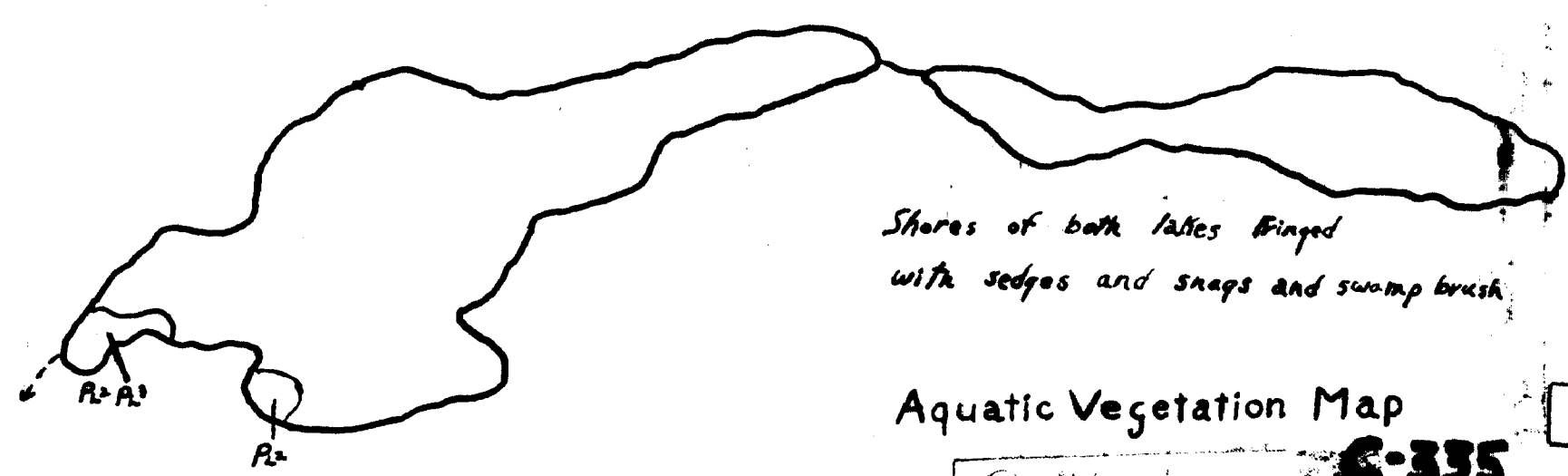
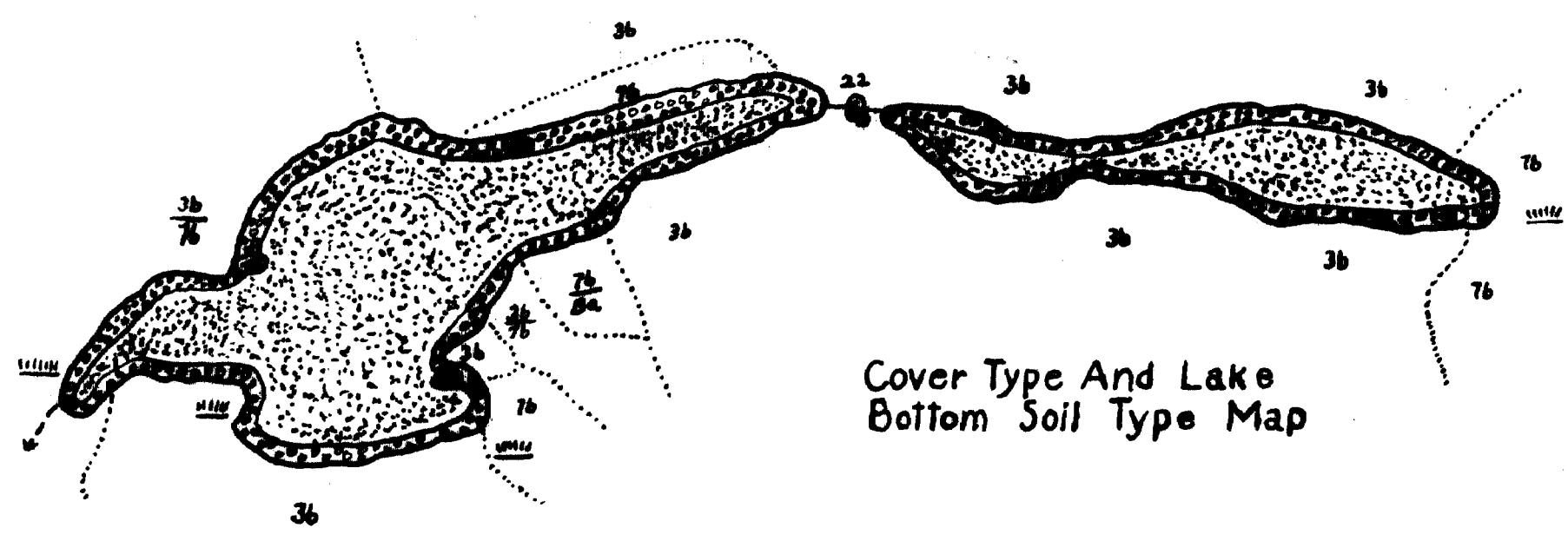


Location: Sec. 12-1, T64N, R1W ~ Sec. 7-6, T64N, R1E
 Scale: 8 inches = 1 mile
 Date of Depth Survey: 7-12-59

Area: Rudy, 42.5 Acres ~ Ruby, 15 Acres
 Length of Shoreline: Rudy, 1.4 Miles ~ Ruby, .9 Miles
 Intensity of Soundings: Rudy, 3 Per Acre ~ Ruby, .5 Per Acre



Minnesota's Bookstore
 Department of Administration
 Part of the Department of Administration
 Fish Communications Division
 To order reproduced copies of
 Contour Lake Maps call:
 612/297-6888 or our
 toll-free number
 1-800-657-3767



© State of Minnesota 1964

6-335

J-16-85