



U.S. Department of Agriculture  
 Forest Service  
 LAKE AND STREAM SURVEY  
**ROVE LAKE**, 16-137  
 Superior National Forest  
 Minnesota

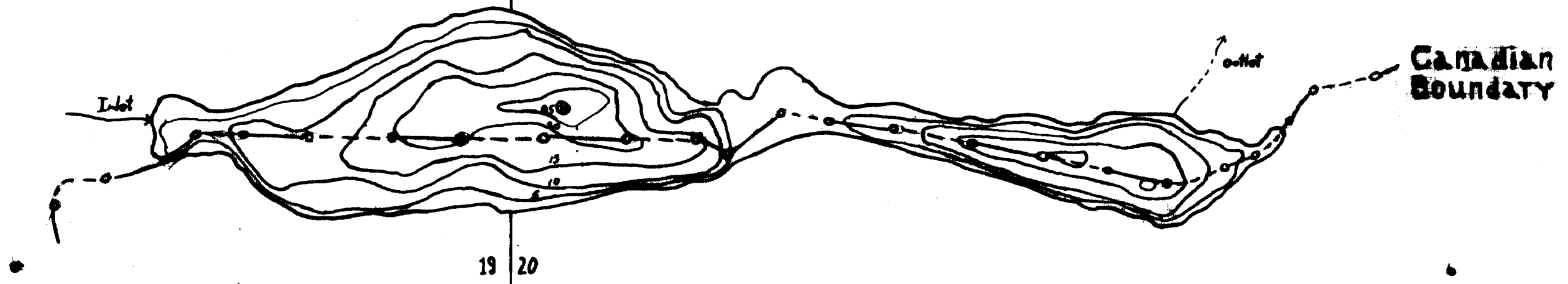
© COPYRIGHT 1993  
 STATE OF MINNESOTA  
 DEPARTMENT OF NATURAL RESOURCES  
 DIVISION OF FISH AND WILDLIFE

Area: 78 Acres  
 Length of Shoreline: 2.6 Miles  
 Intensity of Soundings: 1.2 Per Acre

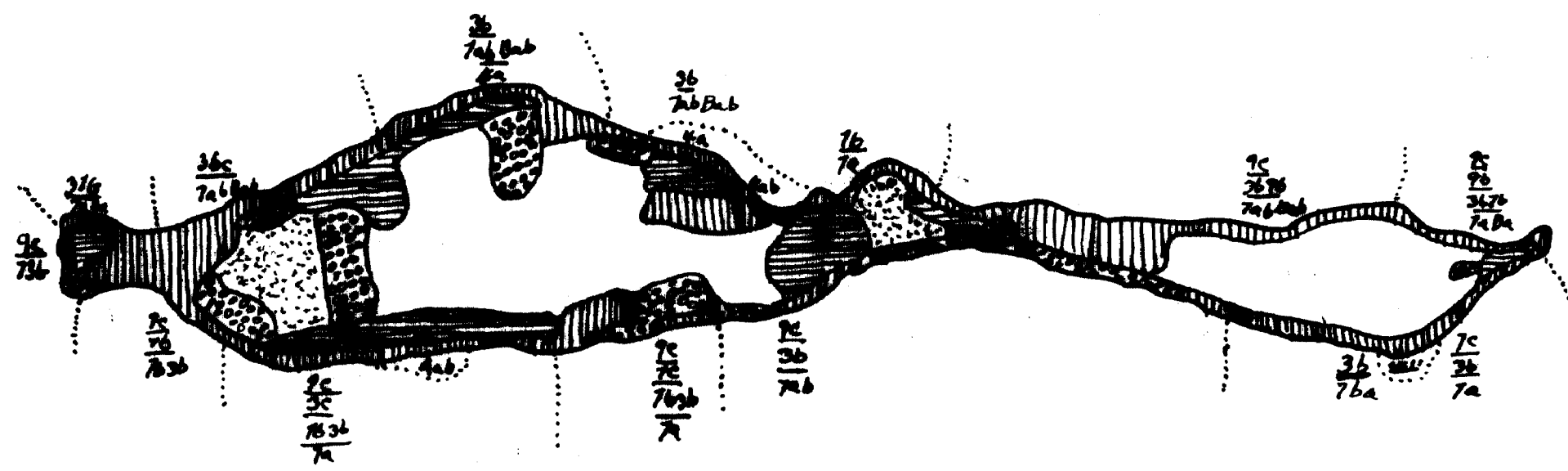
Location: Sec. 19-20, T65N, R1E  
 Scale: 8 inches = 1 mile  
 Date of Depth Survey: 8-1-39

COOK COUNTY

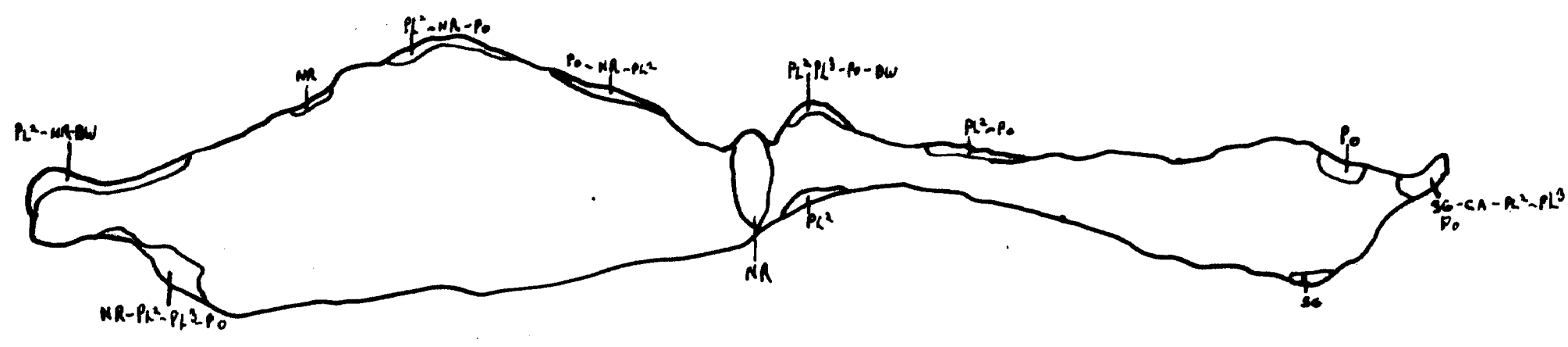
**Minnesota's Bookstore**  
 Part of the Department of Administration  
 Print Communications Division  
 To order reproduced copies of  
 Contour Lake Maps call:  
 612/297-3000 or our  
 National toll-free number  
 1-800-657-3757



Contour Map  
 Contour Interval 5'



Cover Type And Lake  
 Bottom Soil Type Map



Aquatic Vegetation Map

© State of Minnesota 1964

**C-334**

J-16-84