

PORTAGE LAKE 16-327
Superior National Forest

Area: 144.6 Acres
Length of Shoreline: 5.75 Miles

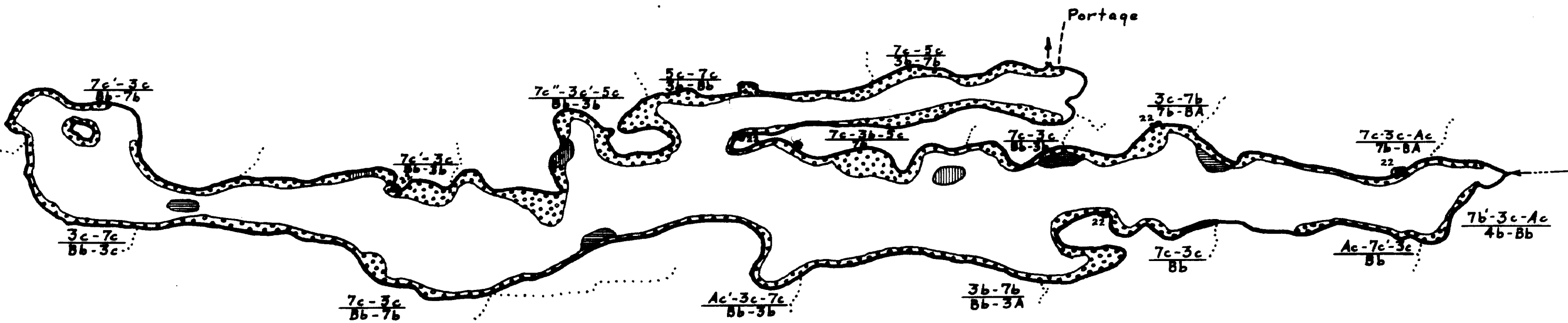
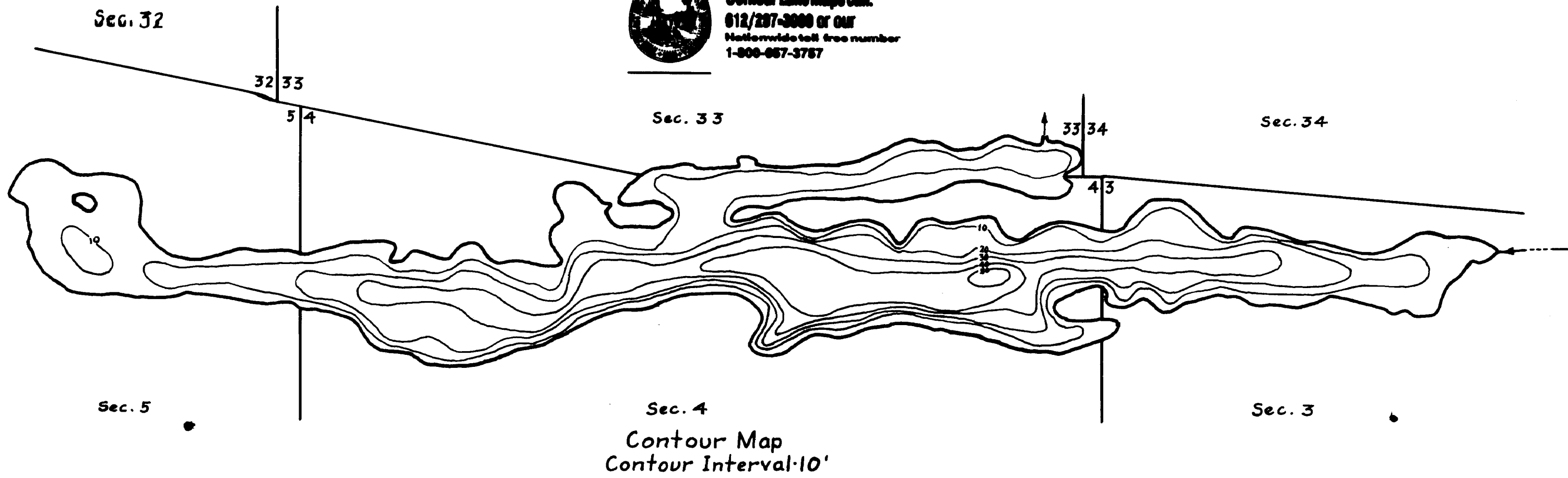
Location: Secs. 34-5 T. 64 N. R. 2 W. & S. 32-33-34 T. 65 N. R. 2 W.
Scale: 8 Inches = 1 Mile

COOK COUNTY Minnesota

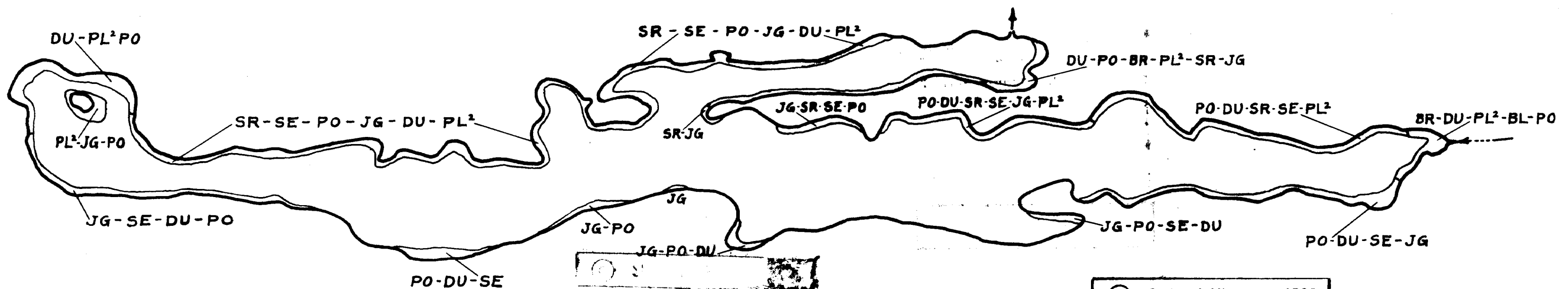
STATE OF MINNESOTA
Department of
Administration

Minnesota's Bookstore
Part of the Department of Administration
Print Communications Division
To order reproduced copies of
Contour Lake Maps call:
612/297-3000 or our
Nationwide toll free number
1-800-657-3757

© COPYRIGHT 1993
STATE OF MINNESOTA
DEPARTMENT OF NATURAL RESOURCES
DIVISION OF FISH AND WILDLIFE



Cover Type And
Lake Bottom Soil Type Map



Aquatic Habitat Station Map

© State of Minnesota 1964

H.C. 4-21-39.

6 326

J-17-94