



R-9
 U.S. Department of Agriculture
 Forest Service
 LAKE AND STREAM SURVEY
 PINE LAKE 16-194
 Superior National Forest
 Minnesota

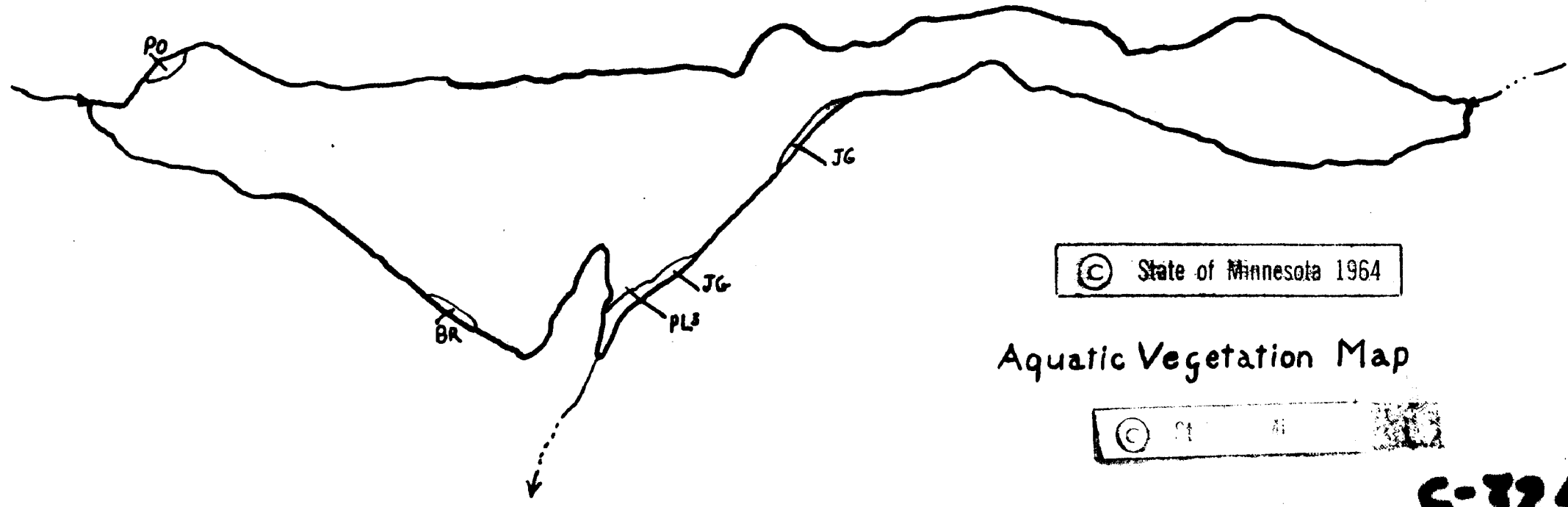
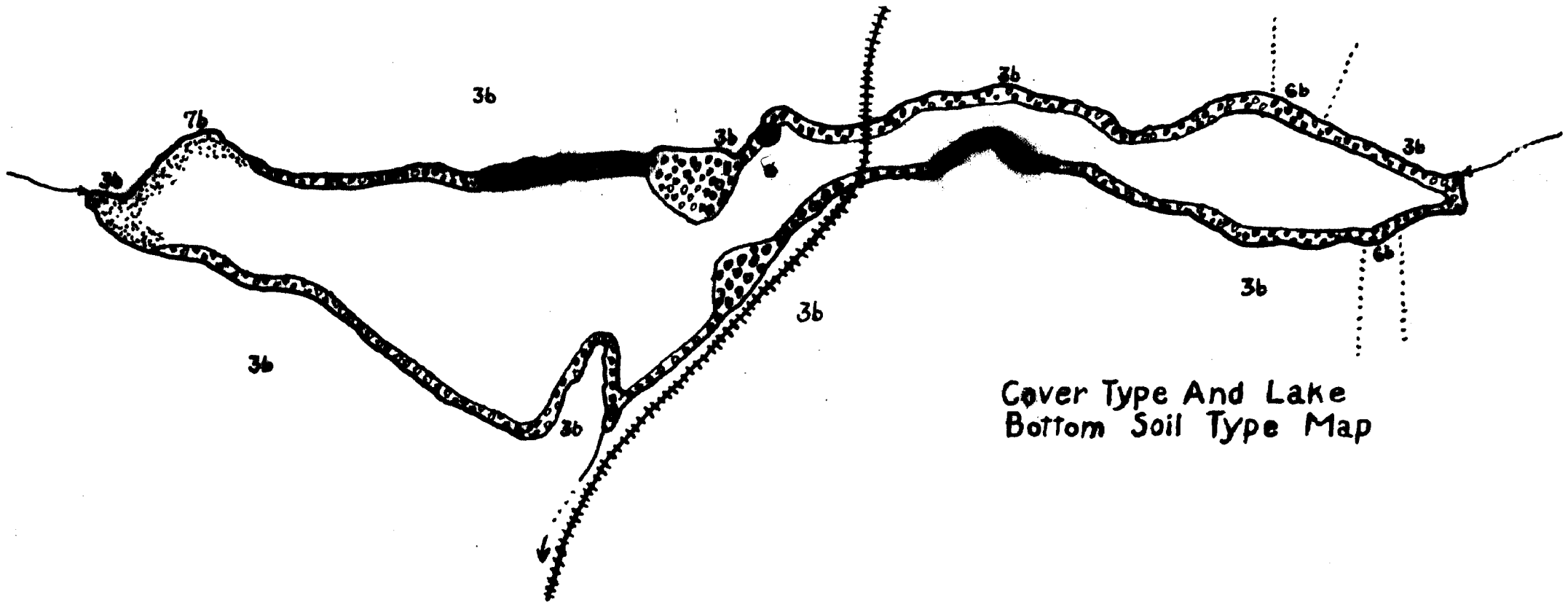
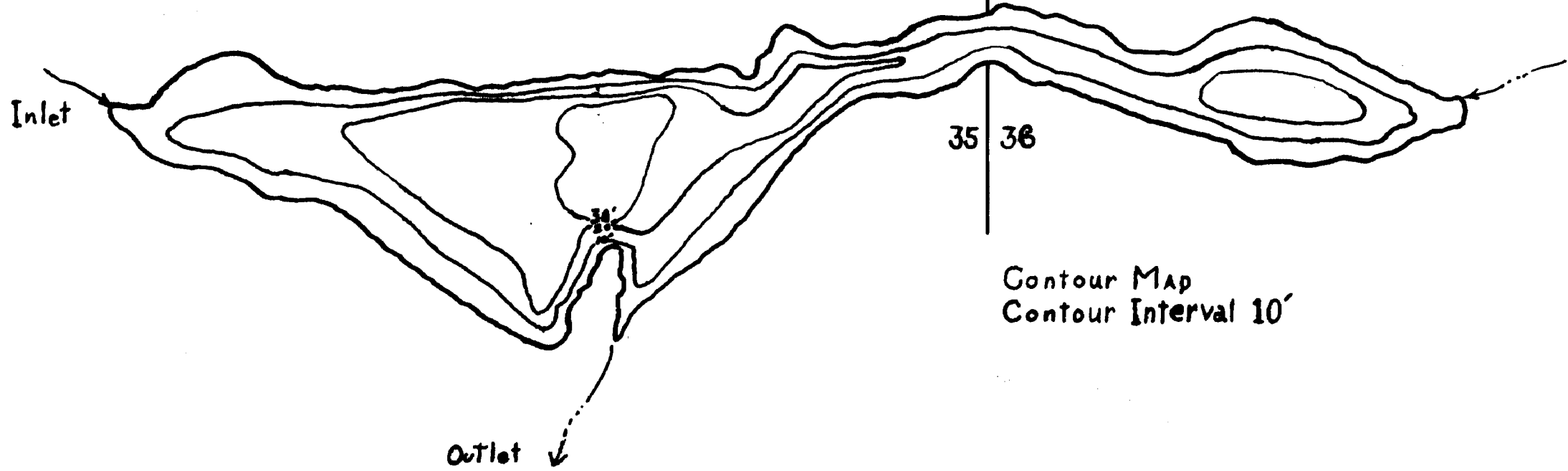
© COPYRIGHT 1993
 STATE OF MINNESOTA
 DEPARTMENT OF NATURAL RESOURCES
 DIVISION OF FISH AND WILDLIFE

Location: Sec. 35-36, T63N, R1W
 Scale: 8 inches = 1 mile
 Date of Depth Survey: 7-8-39

COOK COUNTY

Area: 88.8 Acres
 Length of Shoreline: 2.8 Miles
 Intensity of Soundings: .37 Per Acre

STATE OF MINNESOTA
 Department of Administration
 Minnesota's Bookstore
 Part of the Department of Administration
 Fish Communications Division
 To order reproduced copies of
 Contour Lake Maps call:
 612/297-3600 or our
 Nationwide toll-free number
 1-800-657-3767



C-324

J-15-00