

MINNESOTA. NO RESPONSIBILITY IS ASSUMED FOR THE ACCURACY OF THE DATA SHOWN OR FOR THE RESULTS THEREOF.

U.S. Department of Agriculture
Forest Service
LAKE AND STREAM SURVEY
ONEGA LAKE 16-353
Superior National Forest
Minnesota

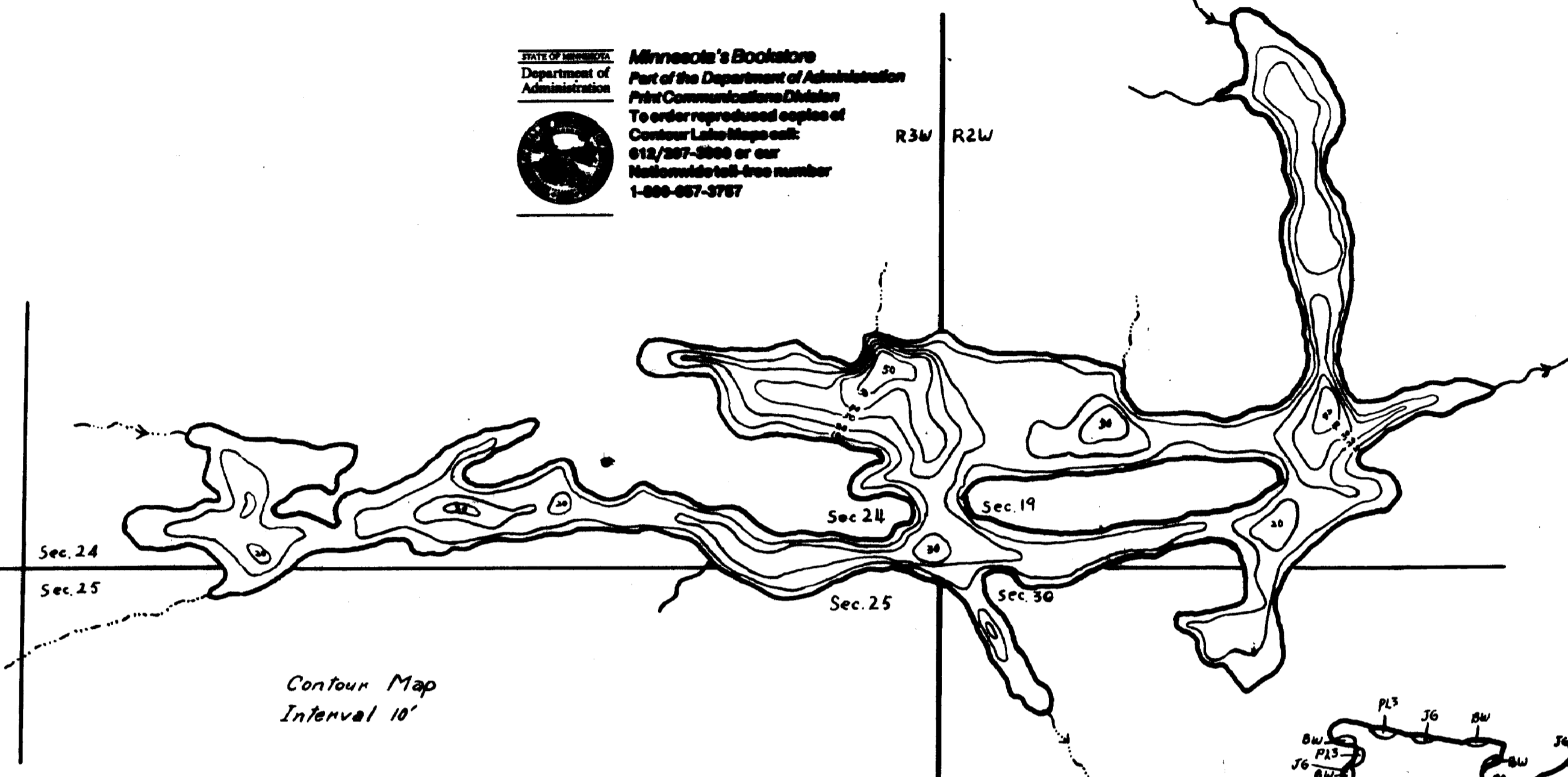
© COPYRIGHT 1993
STATE OF MINNESOTA
DEPARTMENT OF NATURAL RESOURCES
DIVISION OF FISH AND WILDLIFE

Location: Sec. 19, 30, T64N, R2W - Sec. 24, 25, T64N, R3W
Scale: 8 inches = 1 mile
Date of Depth Survey: 7/26+28/39

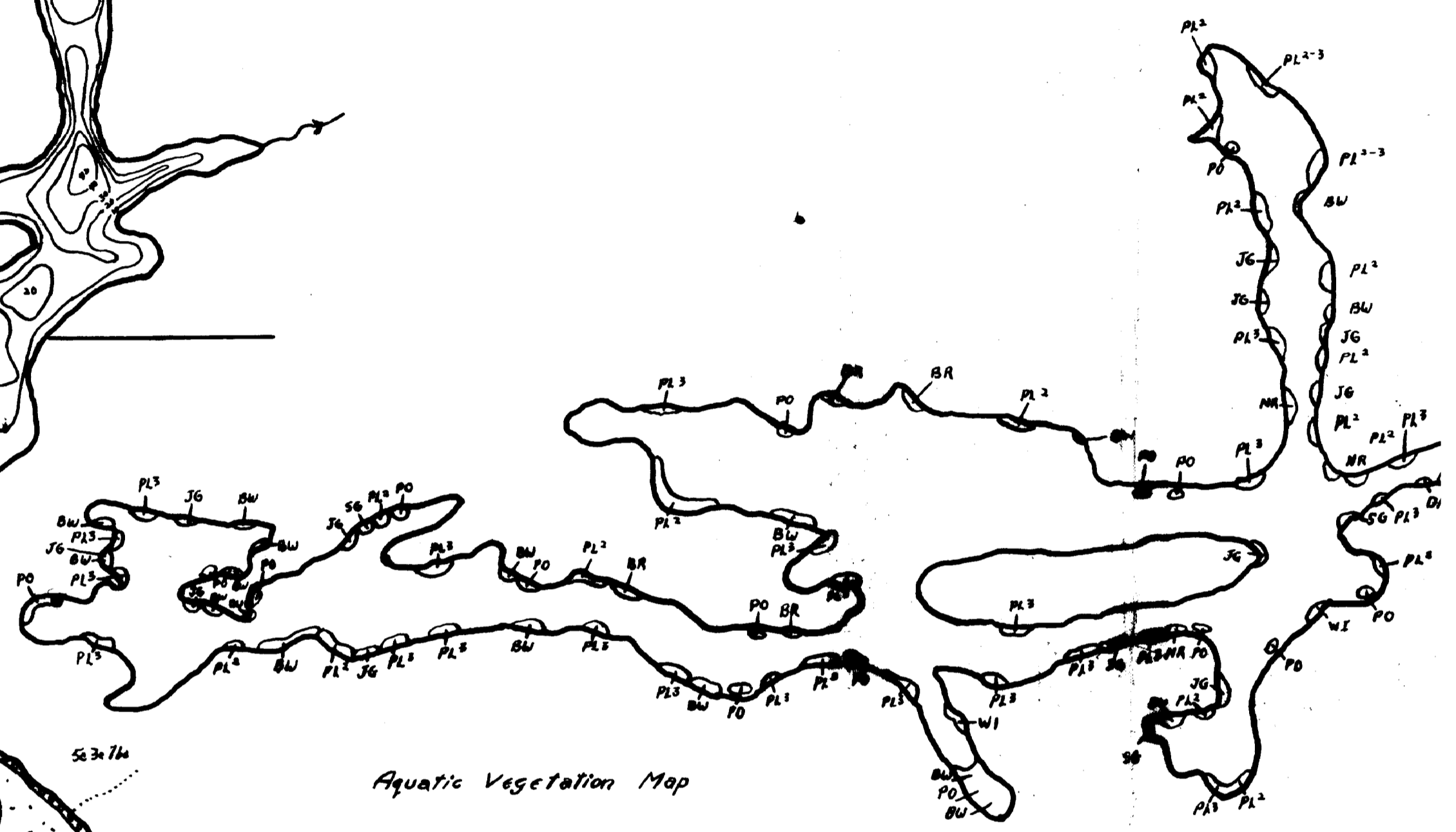
COOK COUNTY

Area: 139 Acres
Length of Shoreline: 6.8 miles
Intensity of Soundings: 1.9 Per Acre

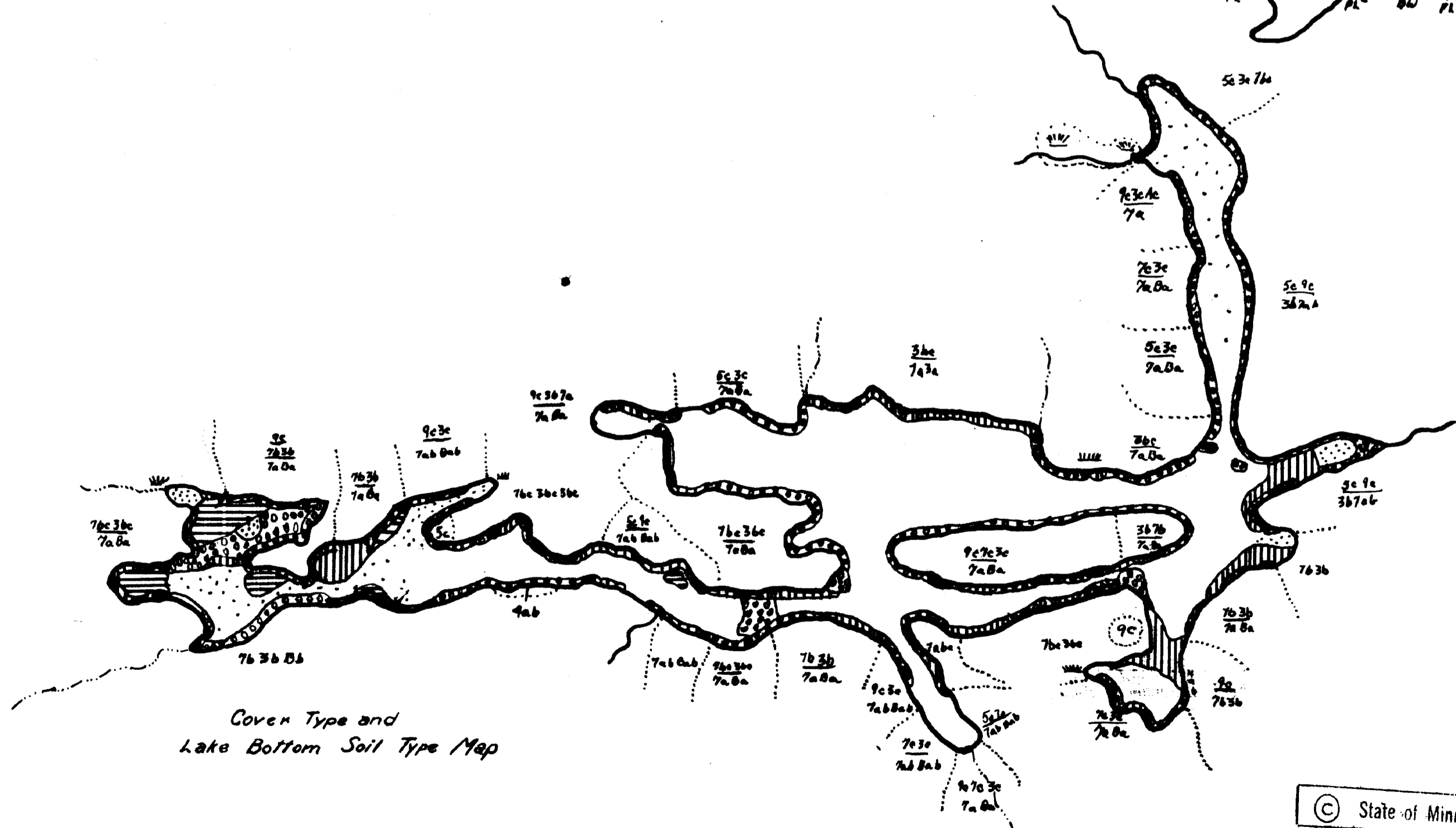
STATE OF MINNESOTA
Department of Administration
Minnesota's Bookstore
Part of the Department of Administration
Print Communications Division
To order reproduced copies of
Contour Lake Maps call:
612/297-3800 or our
Nationally toll-free number
1-800-657-3767



Contour Map
Interval 10'



Aquatic Vegetation Map



Cover Type and
Lake Bottom Soil Type Map

© State of Minnesota 1964

C-3M

J-16-125