CHANGES OR ADDITIONS
REPRODUCED PROPER CREDIT MUST BE GIVEN

MUSQUASH LAKE - PINE MOUNTAIN LAKE

Redone #C 312 Superior National Forest

Cook Co. - Minnesota

Scale: 8" = 1 Mile

© COPYRIGHT 1993
STATE OF MINNESOTA
DEPARTMENT OF NATURAL RESOURCES
DIVISION OF FISH AND WILDLIFE

MUSQUASH LAKE 16-104

Area: 124 Acres
Length of Shoreline: 2.5 Miles
Location: Secs. 20-21-28-29-T.63N.R.1E.

NOTE: MUSQUASH LAKE REMAPPED IN 1958 SEE MAP # C-0312.

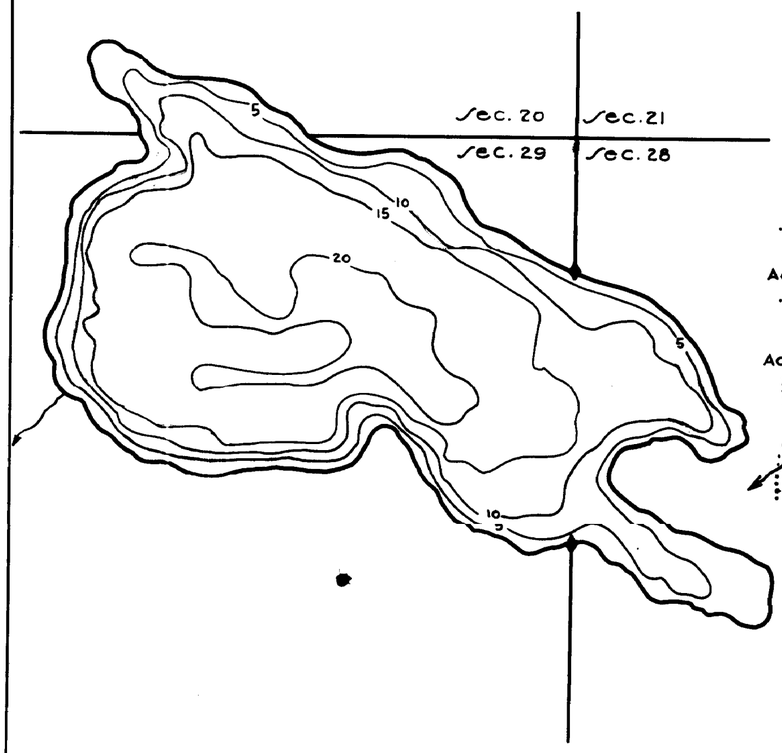

Contour Map Contour Interval 5'

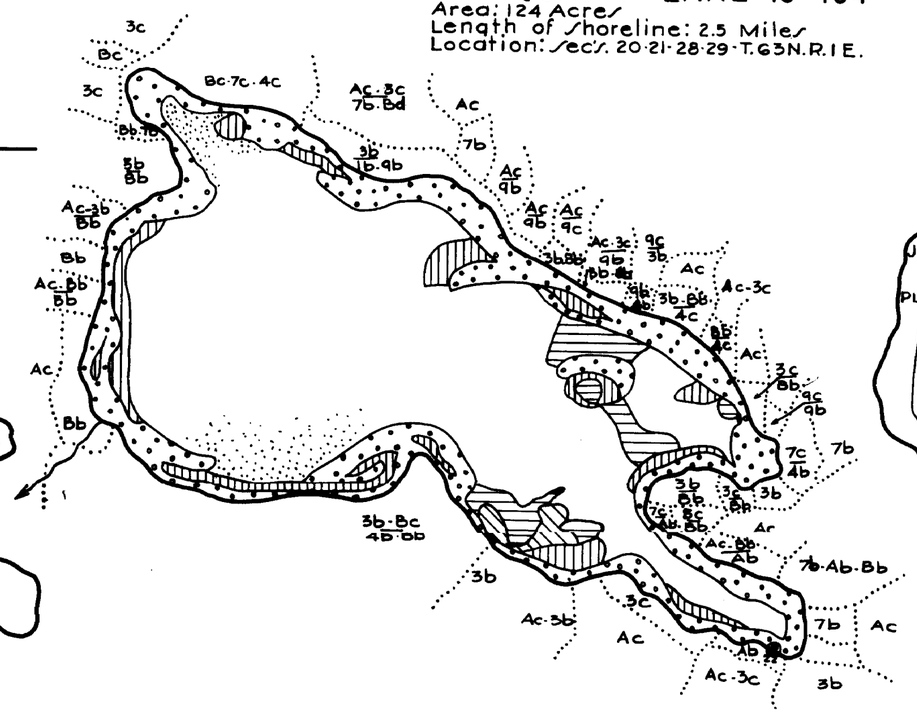

Cover Type And
Lake Bottom Soil Type Map

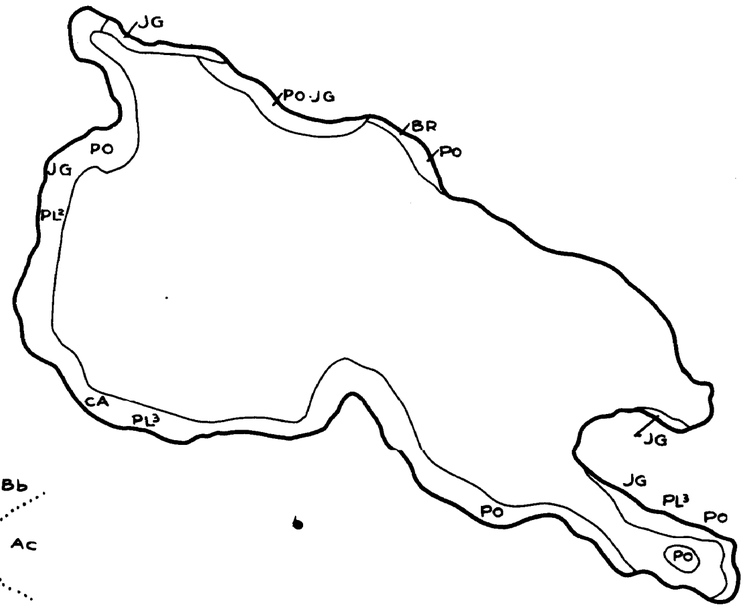

Aquatic Vegetation Map

STATE OF MINNESOTA
Department of Administration
Minnesota's Bookstore
Part of the Department of Administration
Print Communications Division
To order reproduced copies of
Contour Lake Maps call:
612/297-3000 or our
Nationwide toll-free number
1-800-657-3757

PINE MOUNTAIN LAKE 16-108

Area: 102.5 Acres
Length of Shoreline: 2 Miles
Location: Secs 26-27-34-35-T.63N.R.1E.

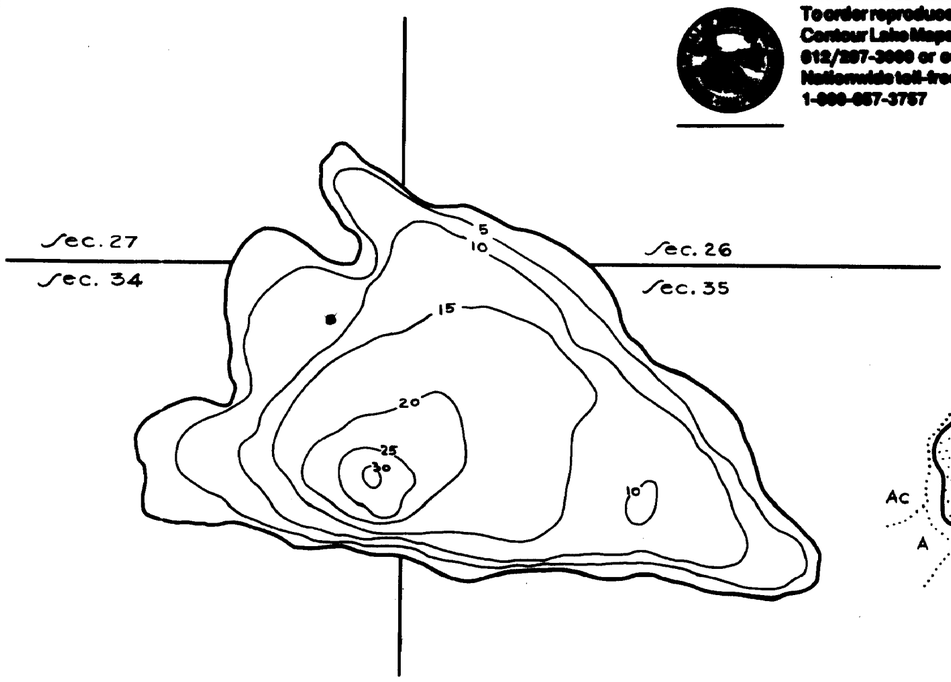

Contour Map Contour Interval 5'

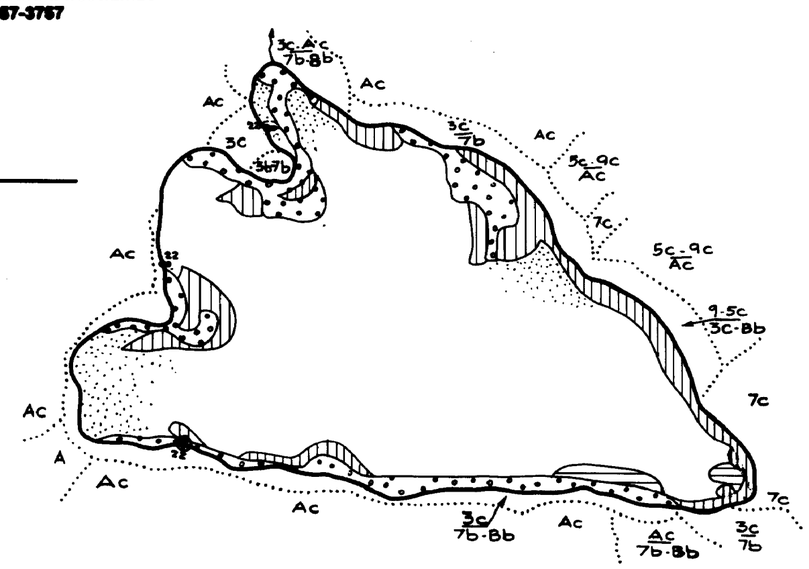

Cover Type And
Lake Bottom Soil Type Map

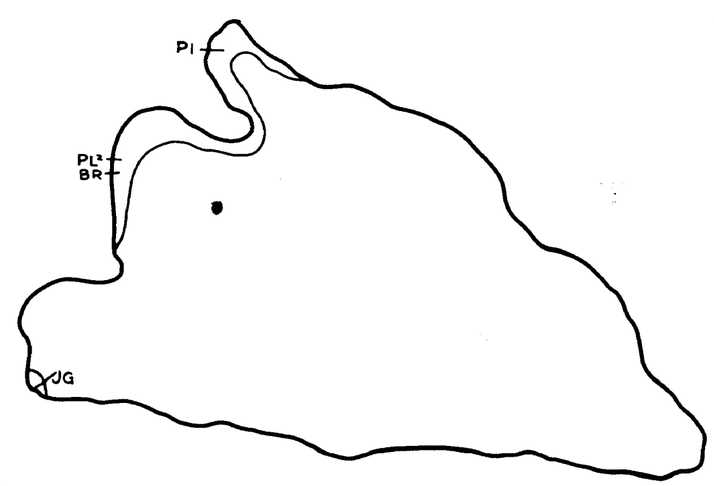

Aquatic Vegetation Map

© State of Minnesota 1964

Musquash & Pine Mountain

J.L.G. 4-40

J-16-61