

MUCKWA LAKE - MUSH POND - MUMA LAKE

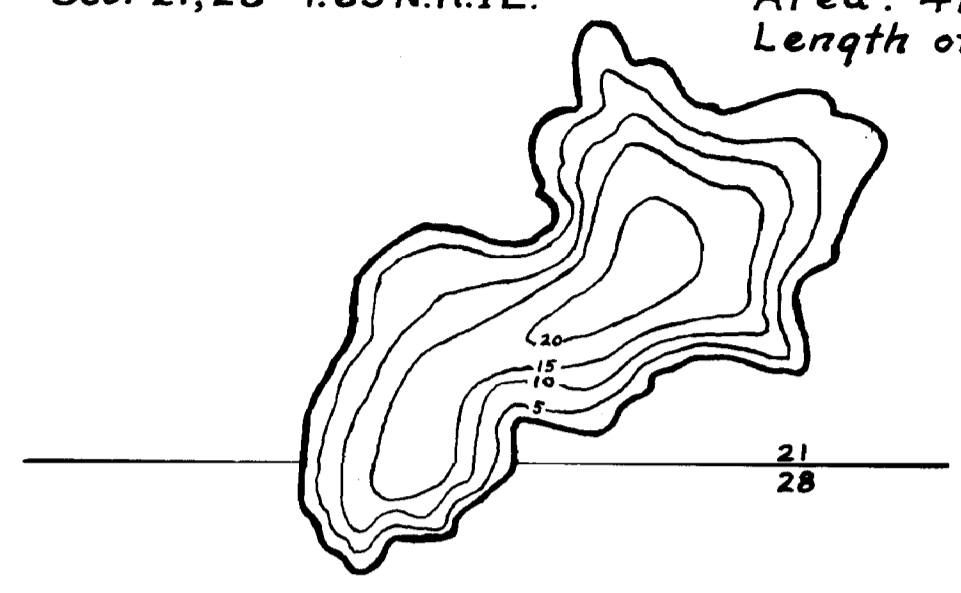
Superior National Forest
Cook Co. - Minnesota

Scale: 8 Inches = 1 Mile

MUCKWA LAKE 16-105

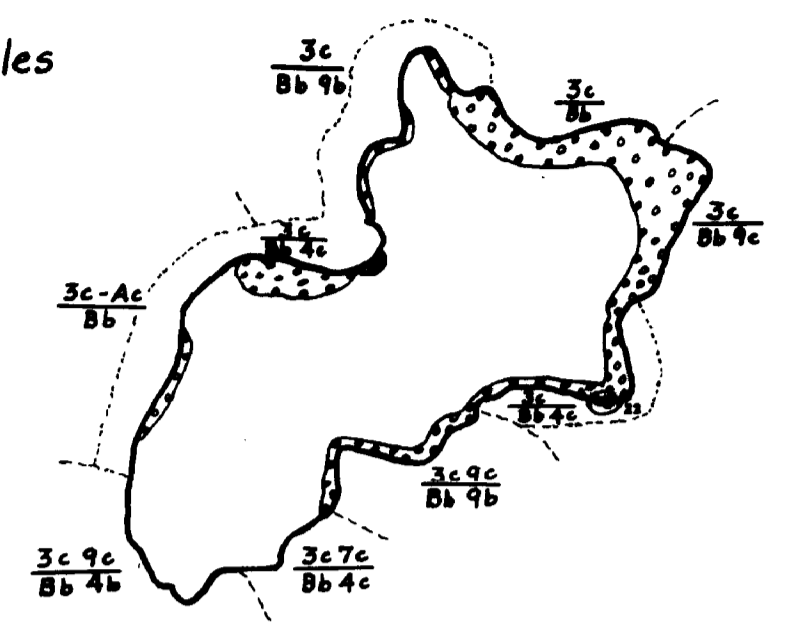
Contour Map

Sec. 21, 28 T. 63 N. R. 1 E. Area: 41.2 Acres
Length of Shoreline: 1.26 Miles



MUCKWA LAKE

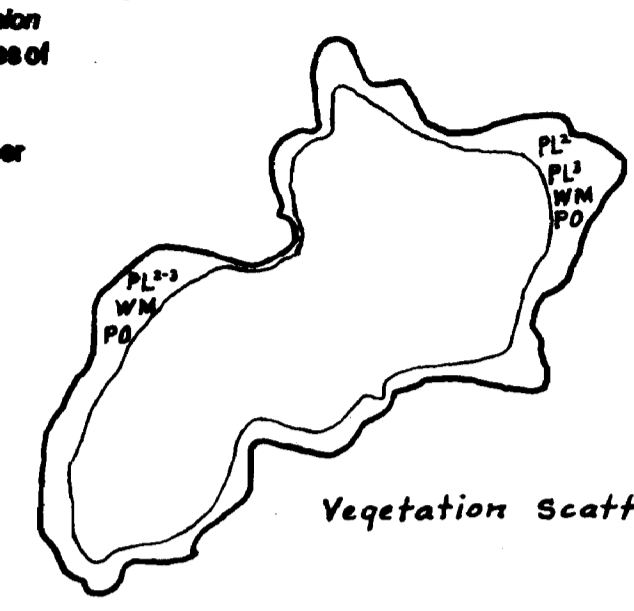
Timber Type and Soil Type Map



Minnesota's Bookstore
Part of the Department of Administration
Print Communications Division
To order reproduced copies of
Contour Lake Maps call:
612/297-3000 or our
Nationwide toll-free number
1-800-657-3757

MUCKWA LAKE

Aquatic Vegetation

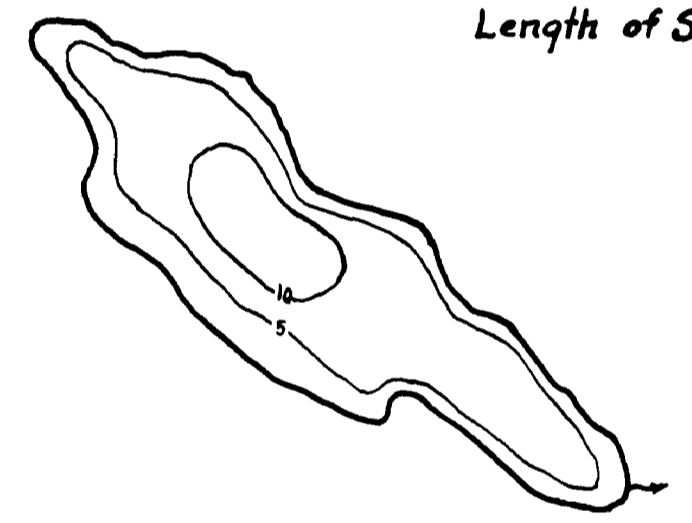


Vegetation Scattered

MUSH POND 16-109

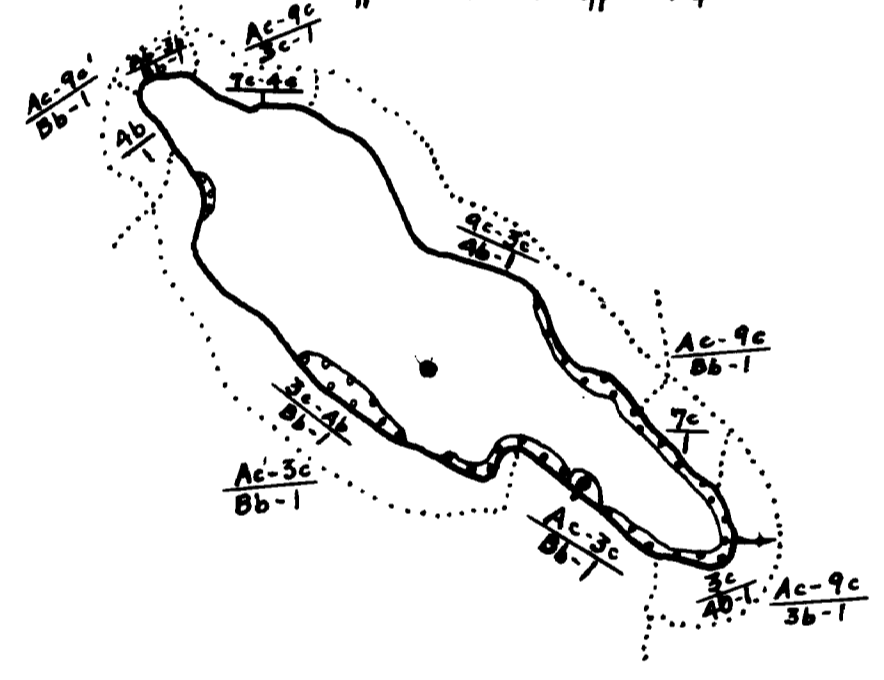
Contour Map

Sec. 28 T. 63 N. R. 1 E. Area: 27.2 Acres
Length of Shoreline: 1.09 Miles



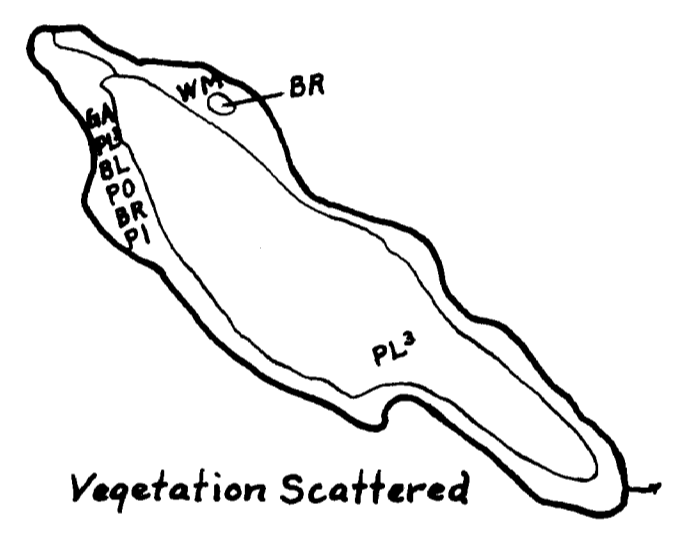
MUSH POND

Timber Type and Soil Type Map



MUSH POND

Aquatic Vegetation

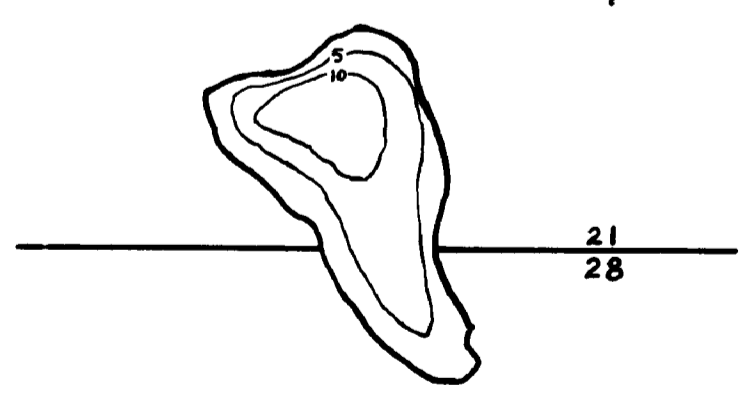


Vegetation Scattered

MUMA LAKE 16-106

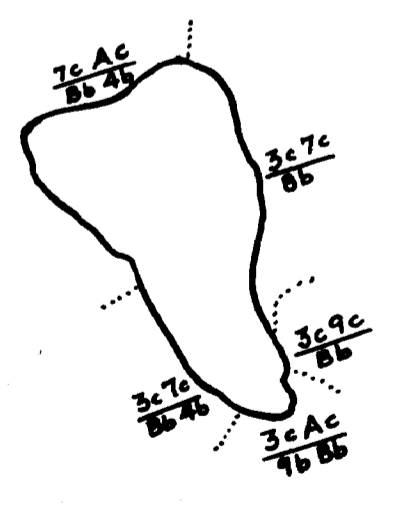
Contour Map

Sec. 21, 28 T. 63 N. R. 1 E. Area: 13.5 Acres
Length of Shoreline: 0.65 Miles



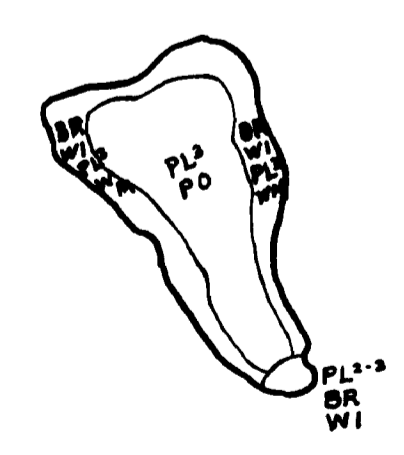
MUMA LAKE

Timber Type and Soil Type Map



MUMA LAKE

Aquatic Vegetation



© State of Minnesota 1964

