

MONKER — ONION — PEANUT LAKE
 Superior National Forest
 Cook Co. — Minnesota

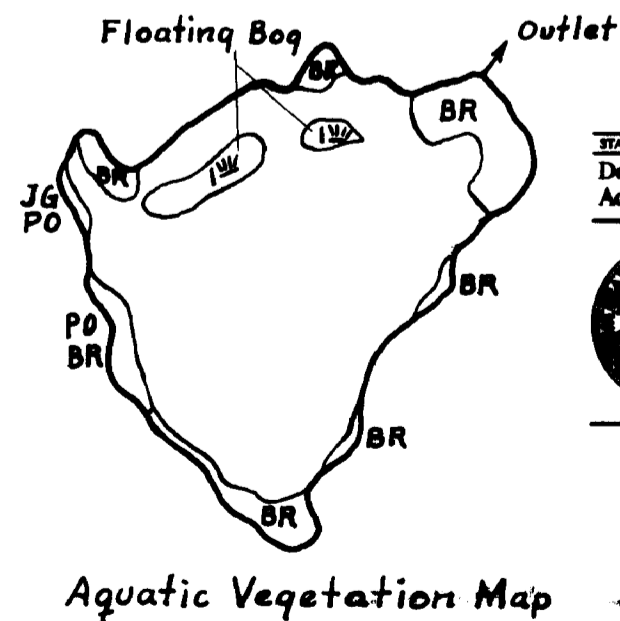
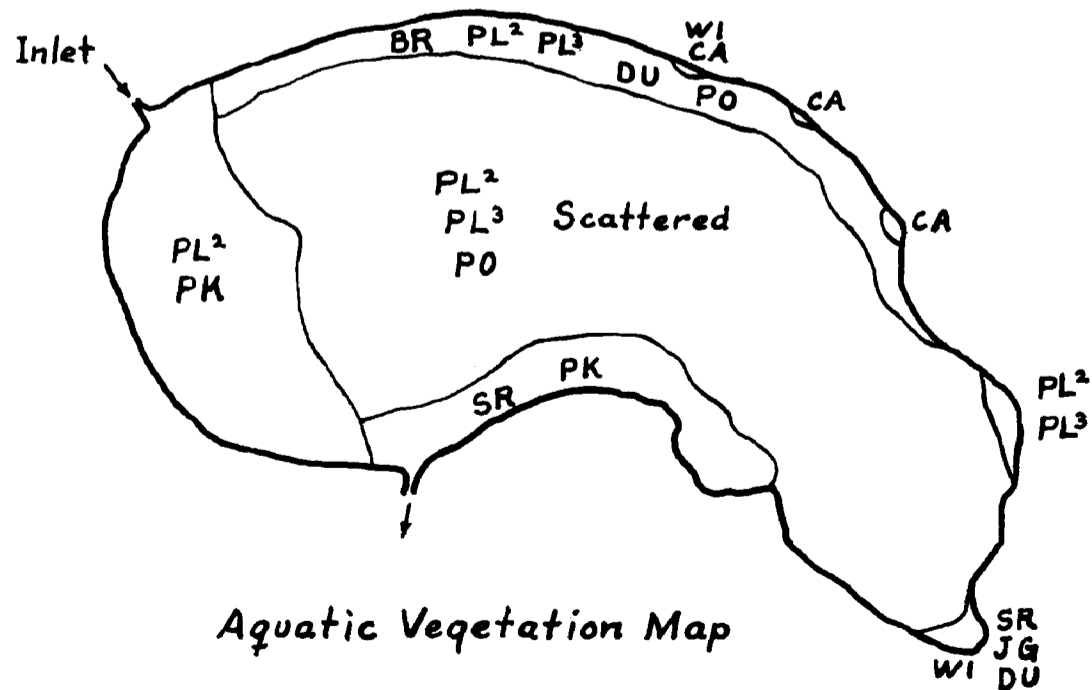
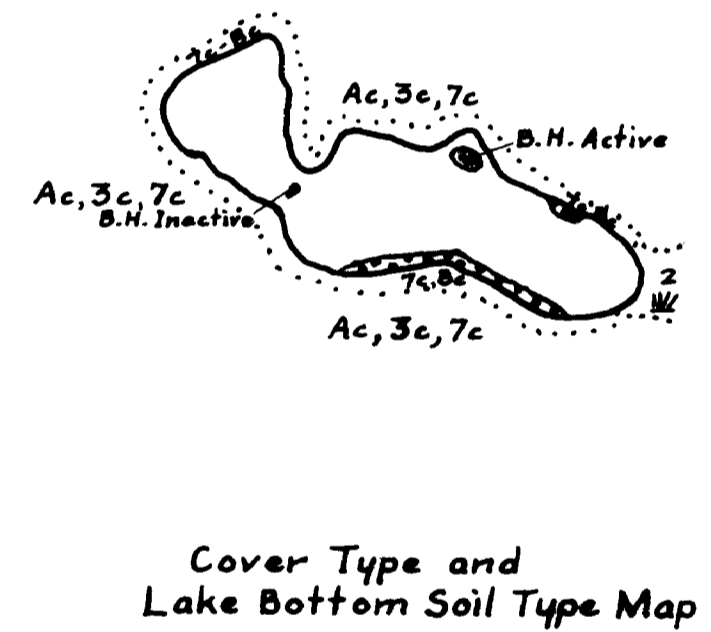
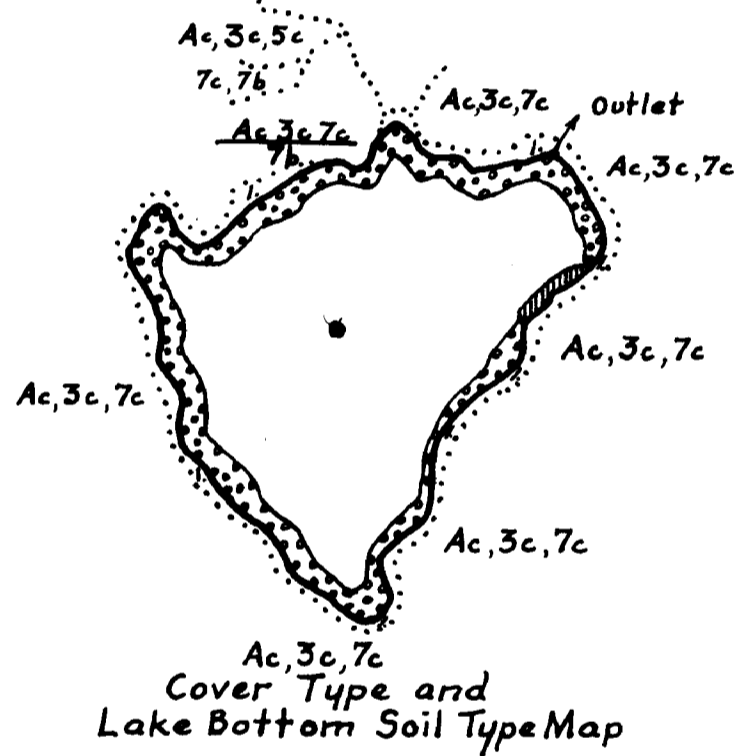
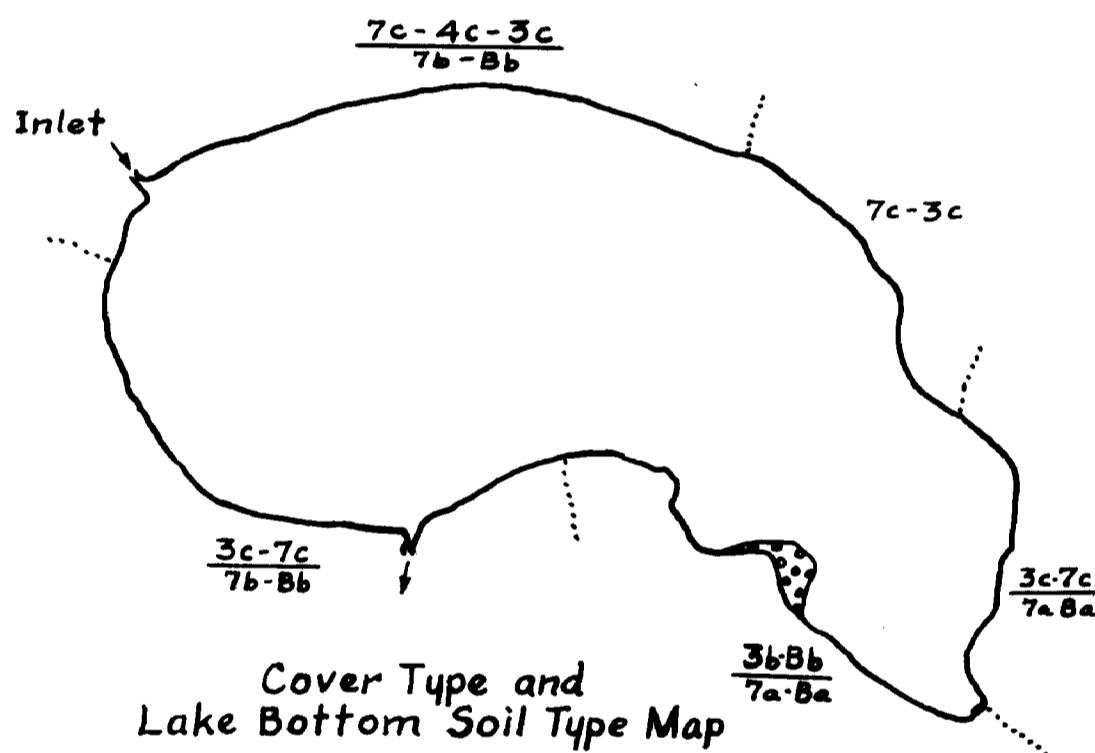
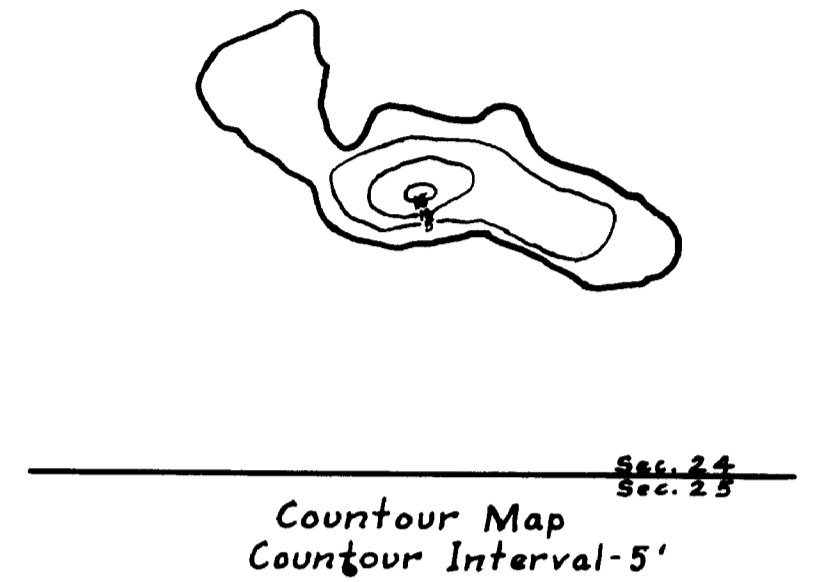
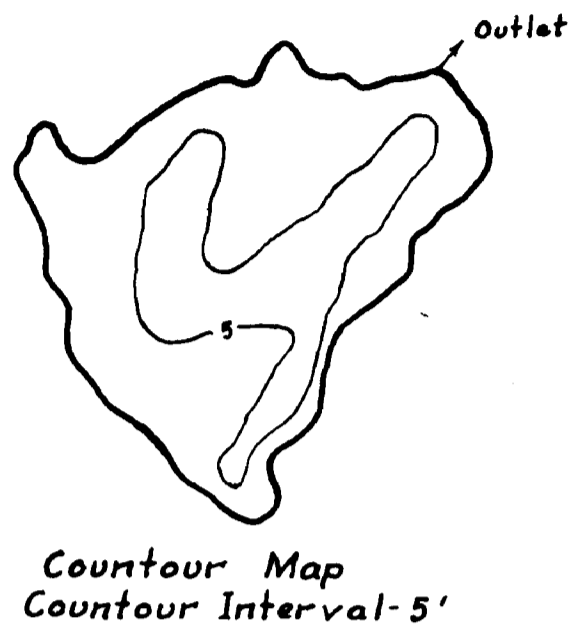
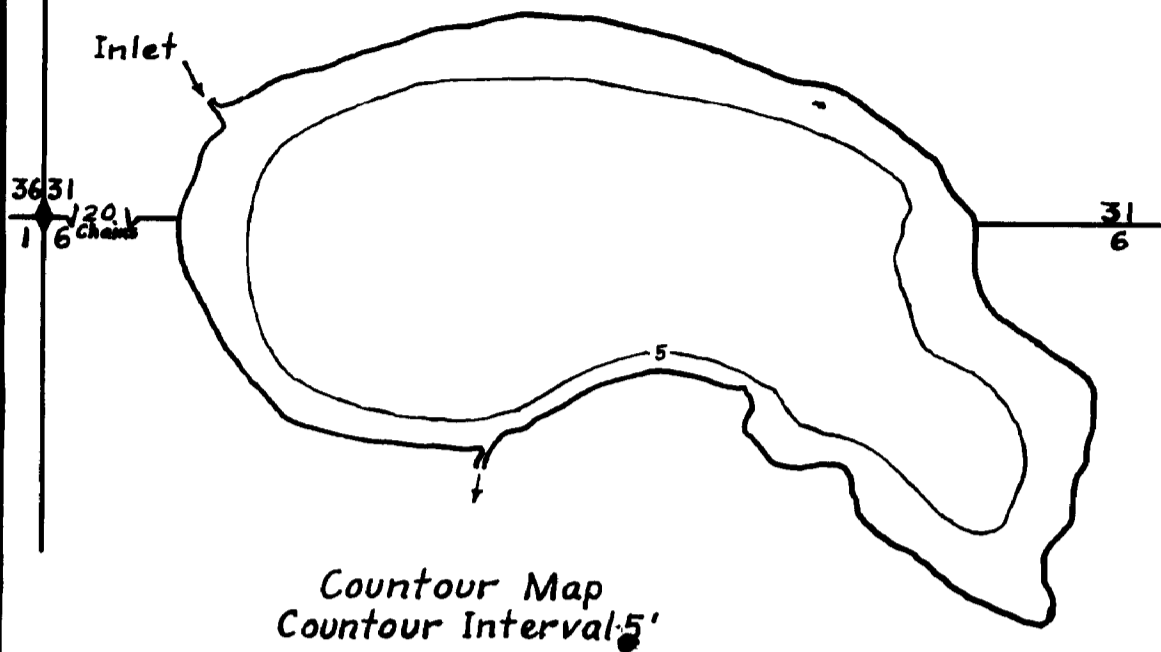
© COPYRIGHT 1993
 STATE OF MINNESOTA
 DEPARTMENT OF NATURAL RESOURCES
 DIVISION OF FISH AND WILDLIFE

Scale: 8 Inches = 1 Mile

MONKER LAKE 16-94
 Sec. 6 T. 61 N. R. 1 E.
 Scale: 8 Inches = 1 Mile
 Area: 87.5 Acres
 Length of Shore Line: 1.69 Miles

ONION LAKE 16-131
 Sec. 23 T. 64 N. R. 1 E.
 Scale: 8 Inches = 1 Mile
 Area: 33.8 Acres
 Length of Shore Line: 1.03 Miles

PEANUT LAKE 16-133
 Sec. 24 T. 64 N. R. 1 E.
 Scale: 8 Inches = 1 Mile
 Area: 14.9 Acres
 Length of Shore Line: 0.84 Miles

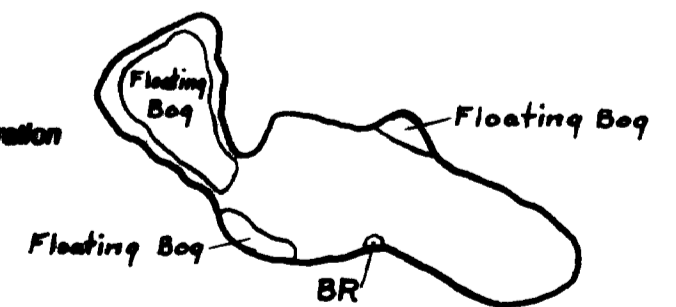


STATE OF MINNESOTA
 Department of
 Administration



Minnesota's Bookstore
 Part of the Department of Administration
 Print Communications Division
 To order reproduced copies of
 Contour Lake Maps call:
 612/297-3000 or our
 Nationwide toll-free number
 1-800-657-3757

© State of Minnesota 1964



© State of Minnesota 1970

H.C. 4-19-39.

COOK Co. J-17-95

Monker, Onion &
 Peanut