

THE ACCURACY OF THE DATA SHOWN OR FOR CHANGES OR ADDITIONS MADE BY OTHERS. IF REPRODUCED PROPER CREDIT MUST BE GIVEN.

# MINK LAKE - KIMBALL LAKE

Superior National Forest

Cook Co. - Minnesota

© COPYRIGHT 1993  
STATE OF MINNESOTA  
DEPARTMENT OF NATURAL RESOURCES  
DIVISION OF FISH AND WILDLIFE

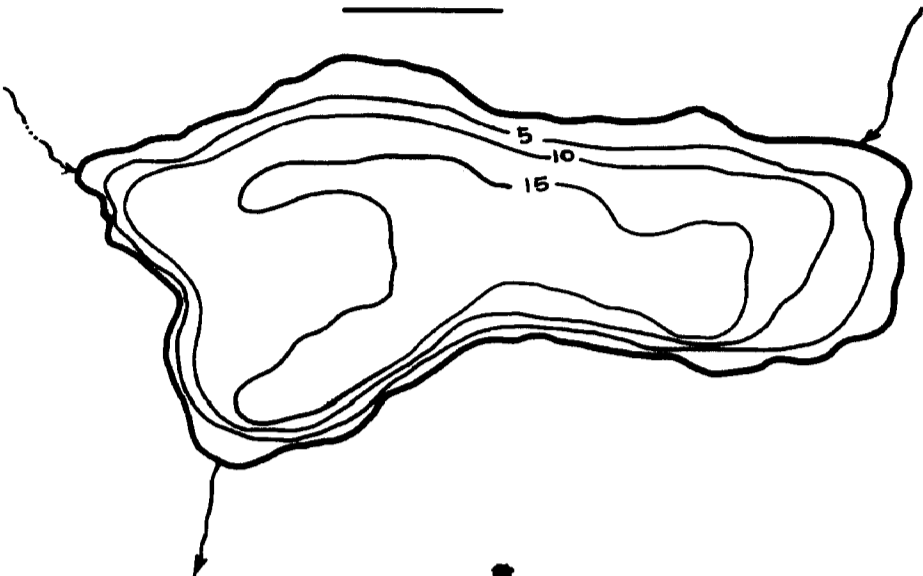
Scale: 8"=1 Mile

STATE OF MINNESOTA  
Department of Administration  
**Minnesota's Bookstore**  
Part of the Department of Administration  
Print Communications Division  
To order reproduced copies of  
Contour Lake Maps call:  
612/297-3000 or our  
Nationwide toll-free number  
1-800-657-3757



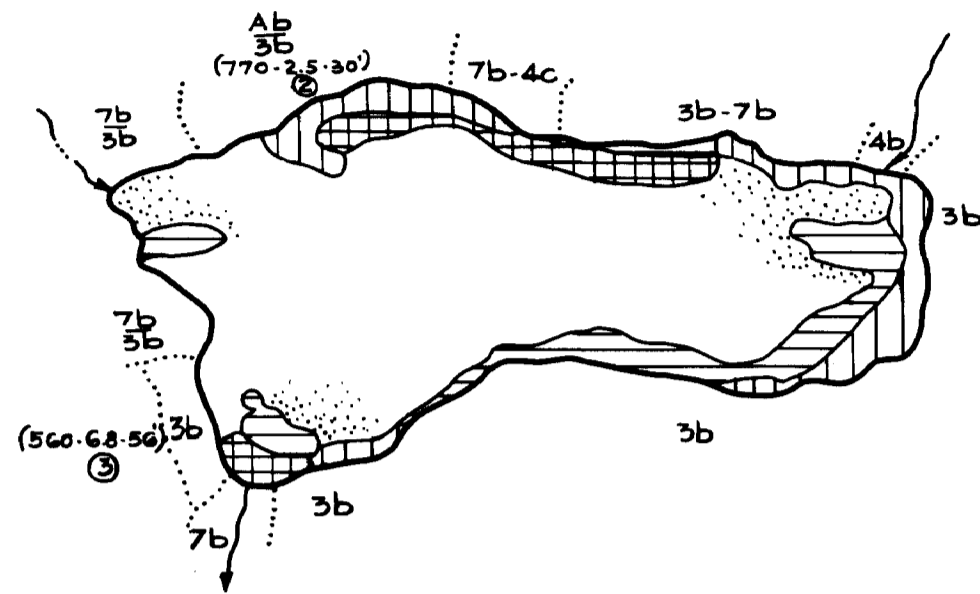
MINK LAKE 16-46  
Area: 56 Acres  
Length of Shoreline: 1.38 Miles  
Location: Sec. 8 - T. 62 N. R. 2 E.

16-46

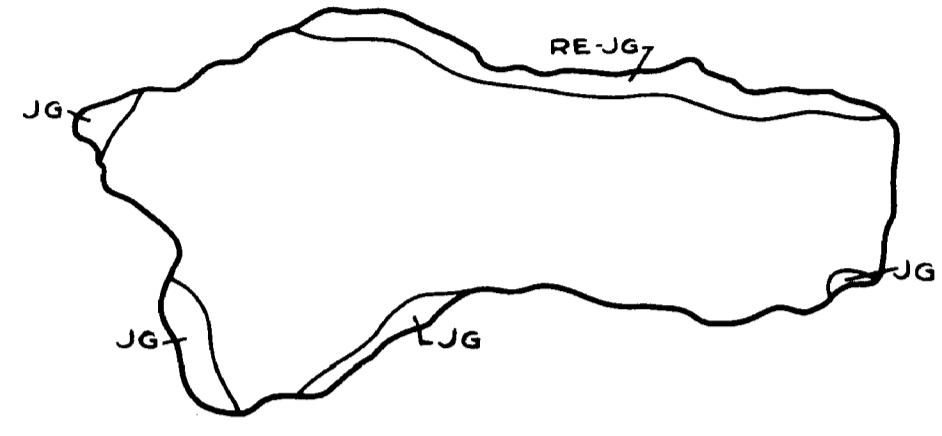


Sec. 8

Contour Map Contour Interval 5'



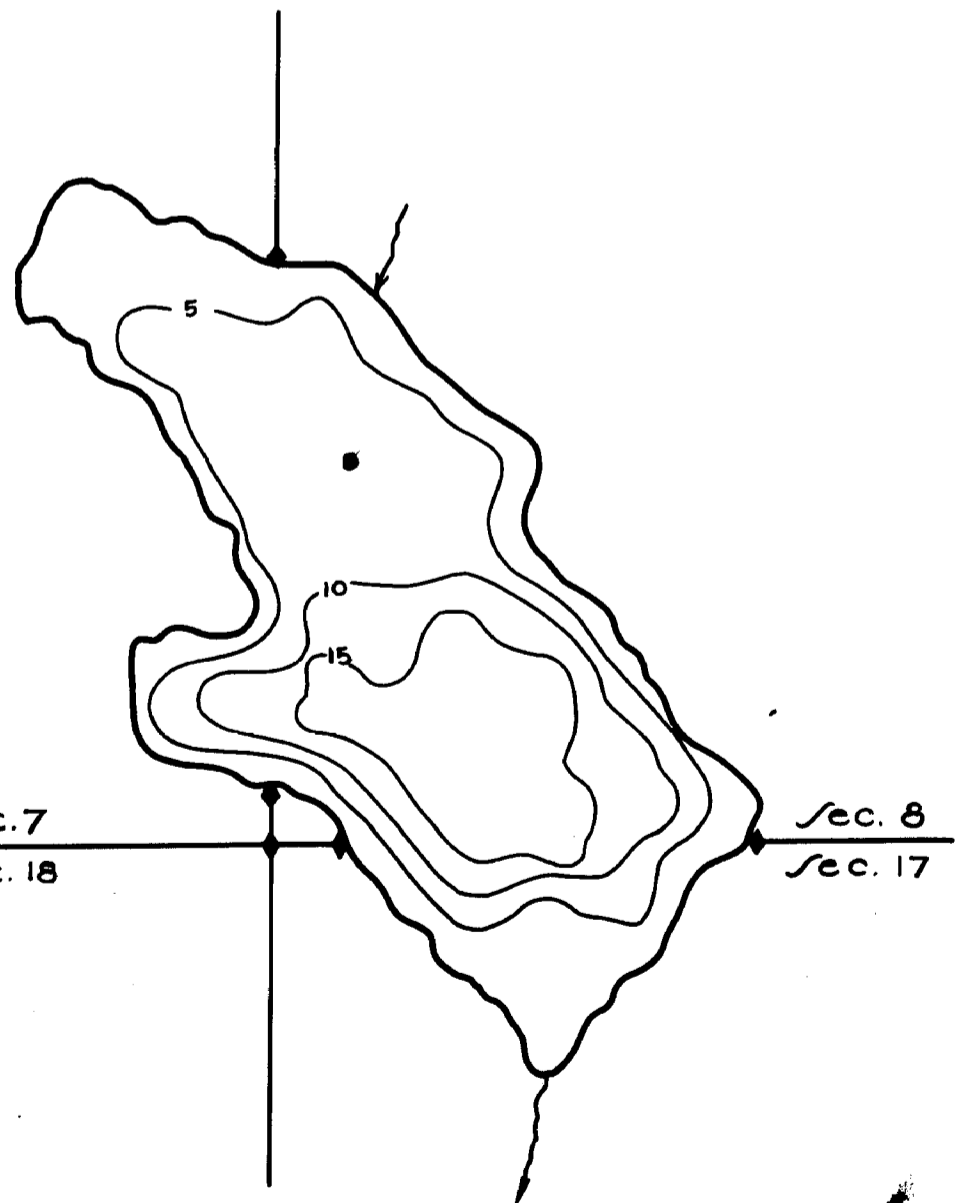
Cover Type And  
Lake Bottom Soil Type Map



Aquatic Vegetation Map

KIMBALL LAKE 16-45  
Area: 76 Acres  
Length of Shoreline: 1.75 Miles  
Location: Secs. 7, 8, 17 - T. 62 N. R. 2 E.

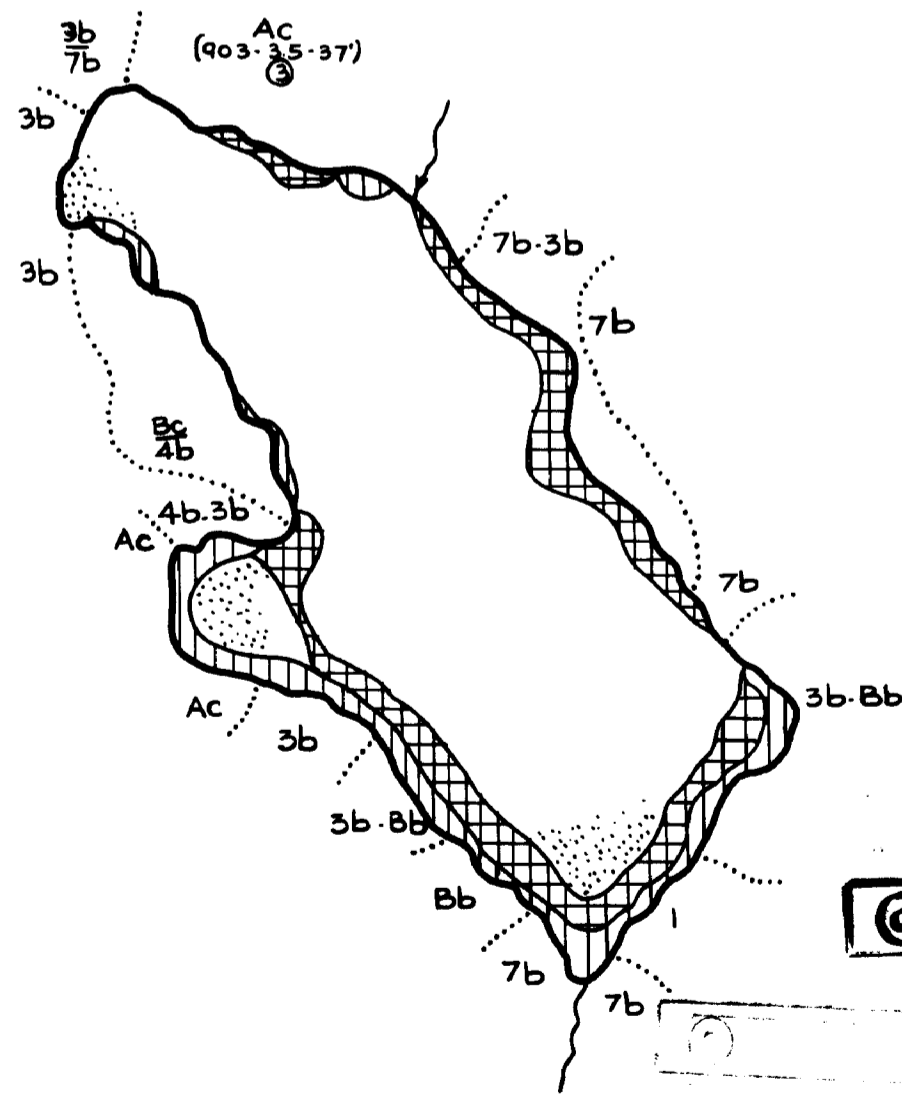
16-45



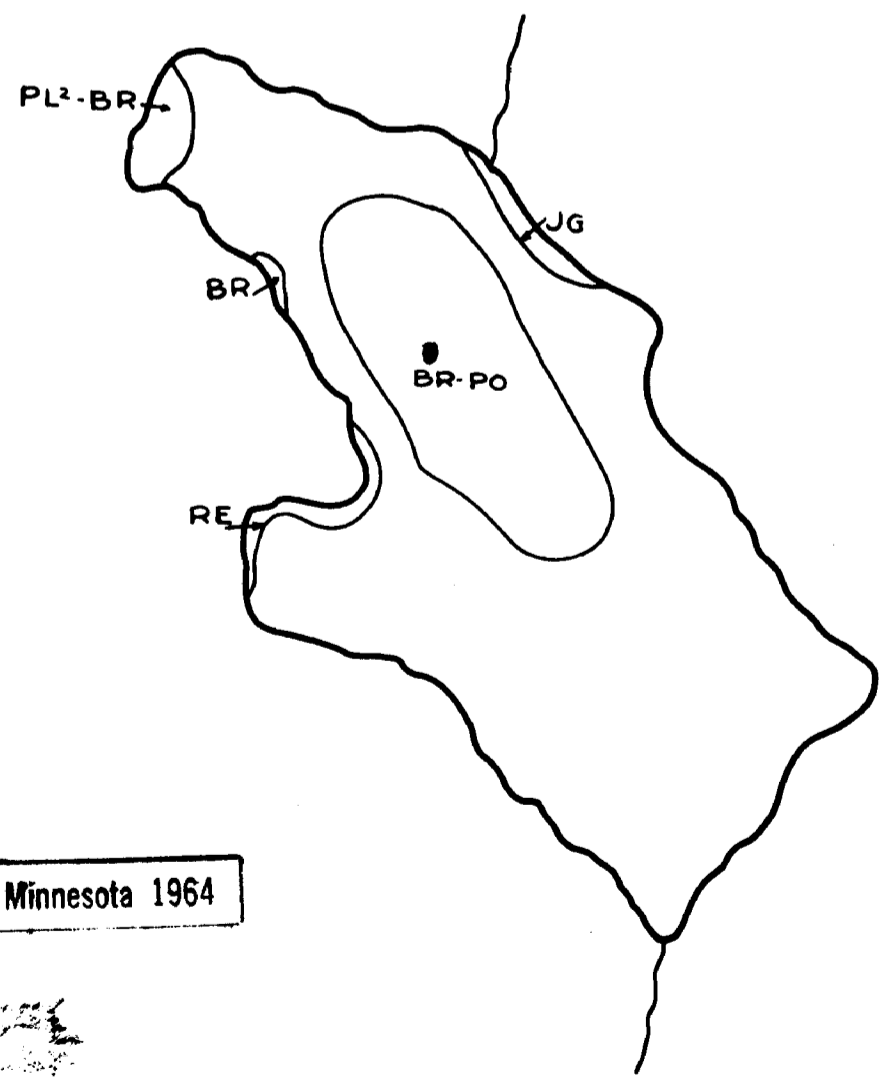
Sec. 7  
Sec. 18

Sec. 8  
Sec. 17

Contour Map Contour Interval 5'



Cover Type And  
Lake Bottom Soil Type Map



Aquatic Vegetation Map

© State of Minnesota 1964

© State of Minnesota 1970

J.L.G. 5-40

COOK Co. J-16-62

Mink & Kimball