

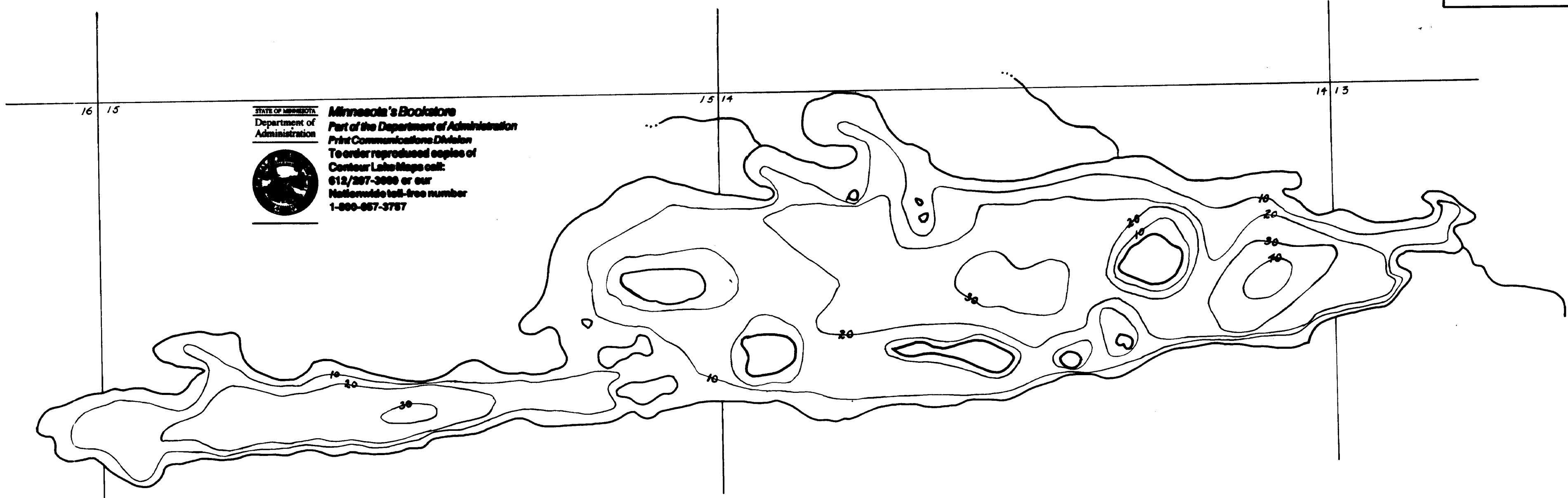
Location: Sec, 14, 15 - T64N R2W
Scale: 8 Inches = 1 Mile
Date of Depth Survey: 8-30-40

MEADS LAKE 16-307

Superior National Forest
COOK COUNTY - Minnesota

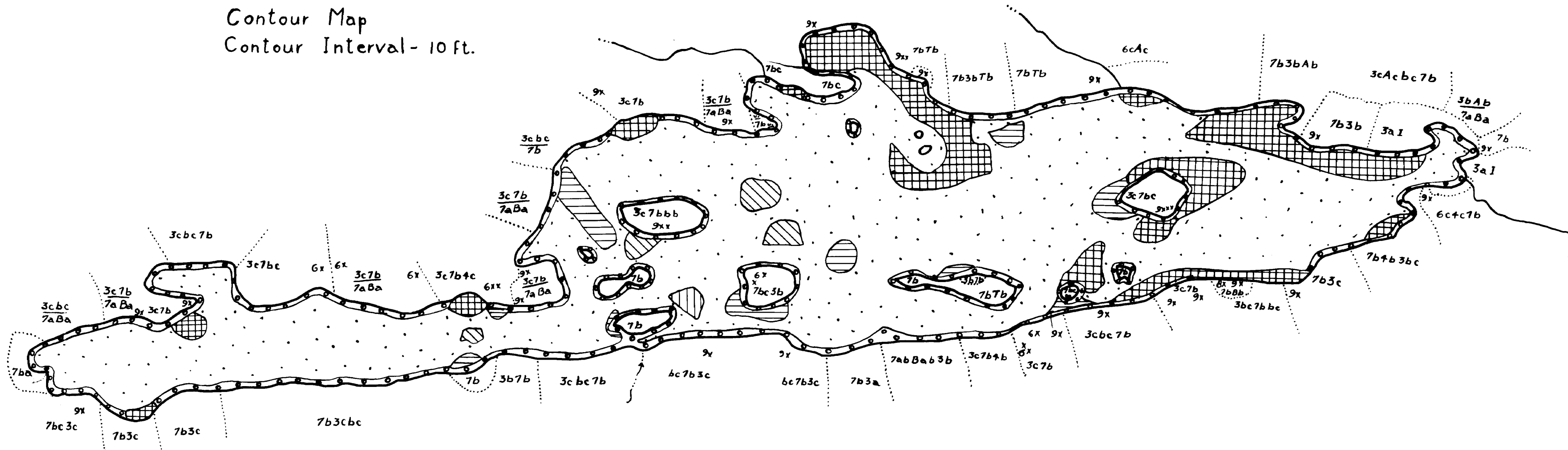
COPYRIGHT 1993
STATE OF MINNESOTA
DEPARTMENT OF NATURAL RESOURCES
DIVISION OF FISH AND WILDLIFE

Area In Acres 337
Length Of Shoreline: 8.3 Miles
Intensity Of Soundings: 46 Per Acre

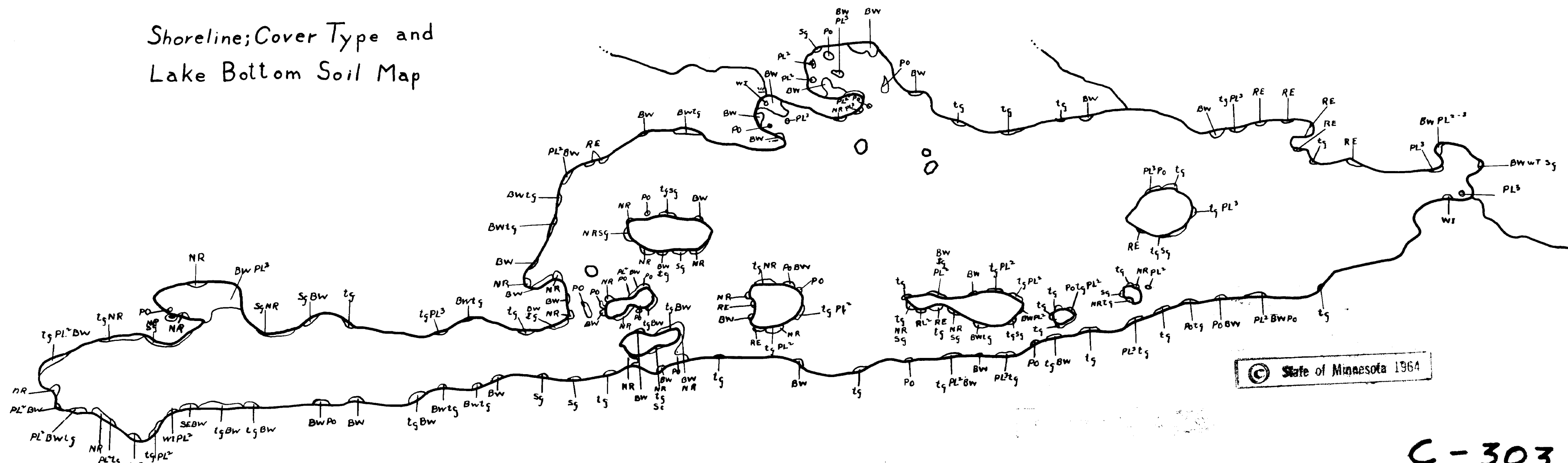


STATE OF MINNESOTA
Department of Administration
Minnesota's Bookstore
Part of the Department of Administration
Print Communications Division
To order reproduced copies of
Contour Lake Maps call:
612/297-3000 or our
Nationwide toll-free number
1-800-657-3767

Contour Map
Contour Interval - 10 ft.



Shoreline; Cover Type and
Lake Bottom Soil Map



© State of Minnesota 1964