

MCDONALD LAKE - LITTLE CLEARWATER LAKE

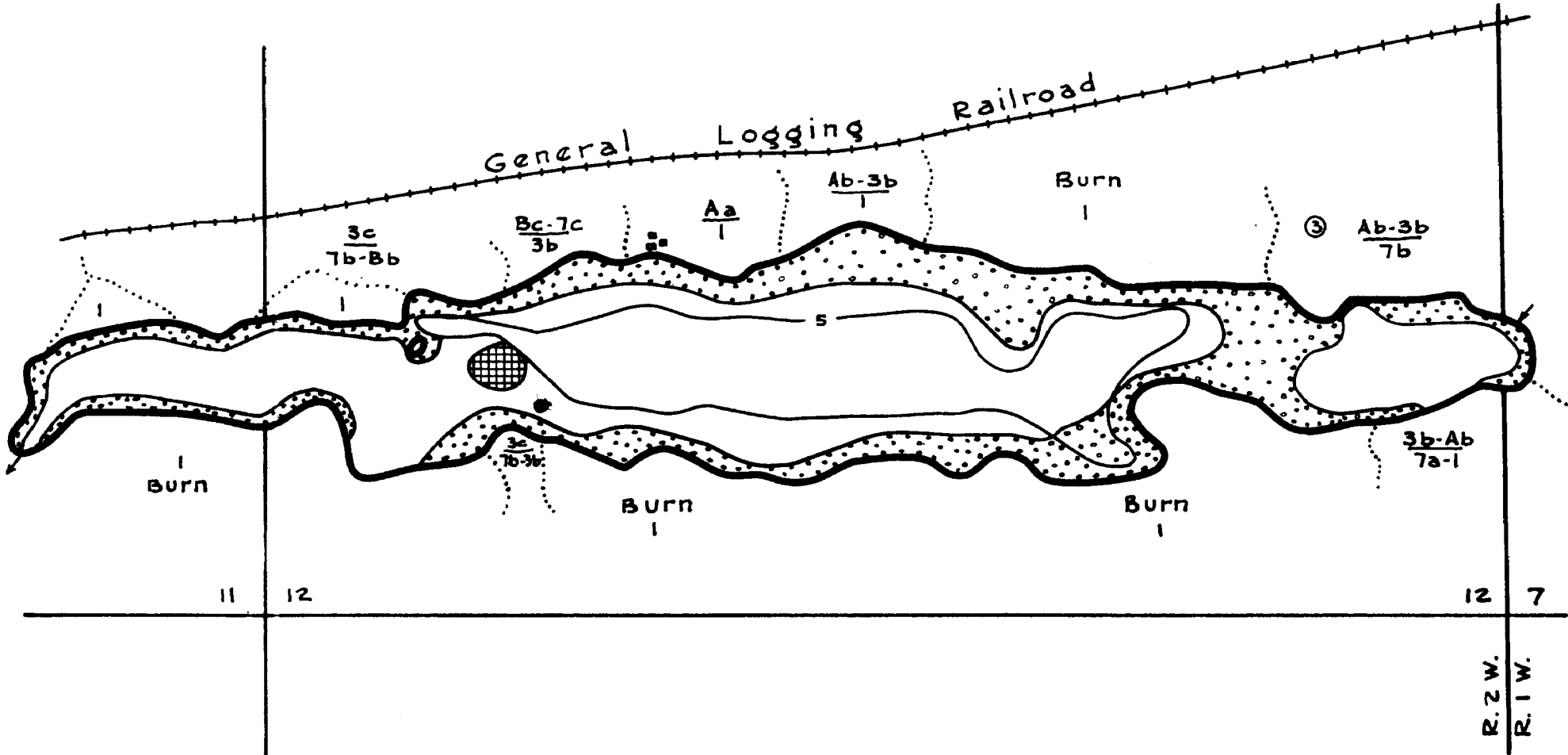
COOK COUNTY

Superior National Forest
Minnesota

© COPYRIGHT 1993
STATE OF MINNESOTA
DEPARTMENT OF NATURAL RESOURCES
DIVISION OF FISH AND WILDLIFE

MCDONALD LAKE 16-235

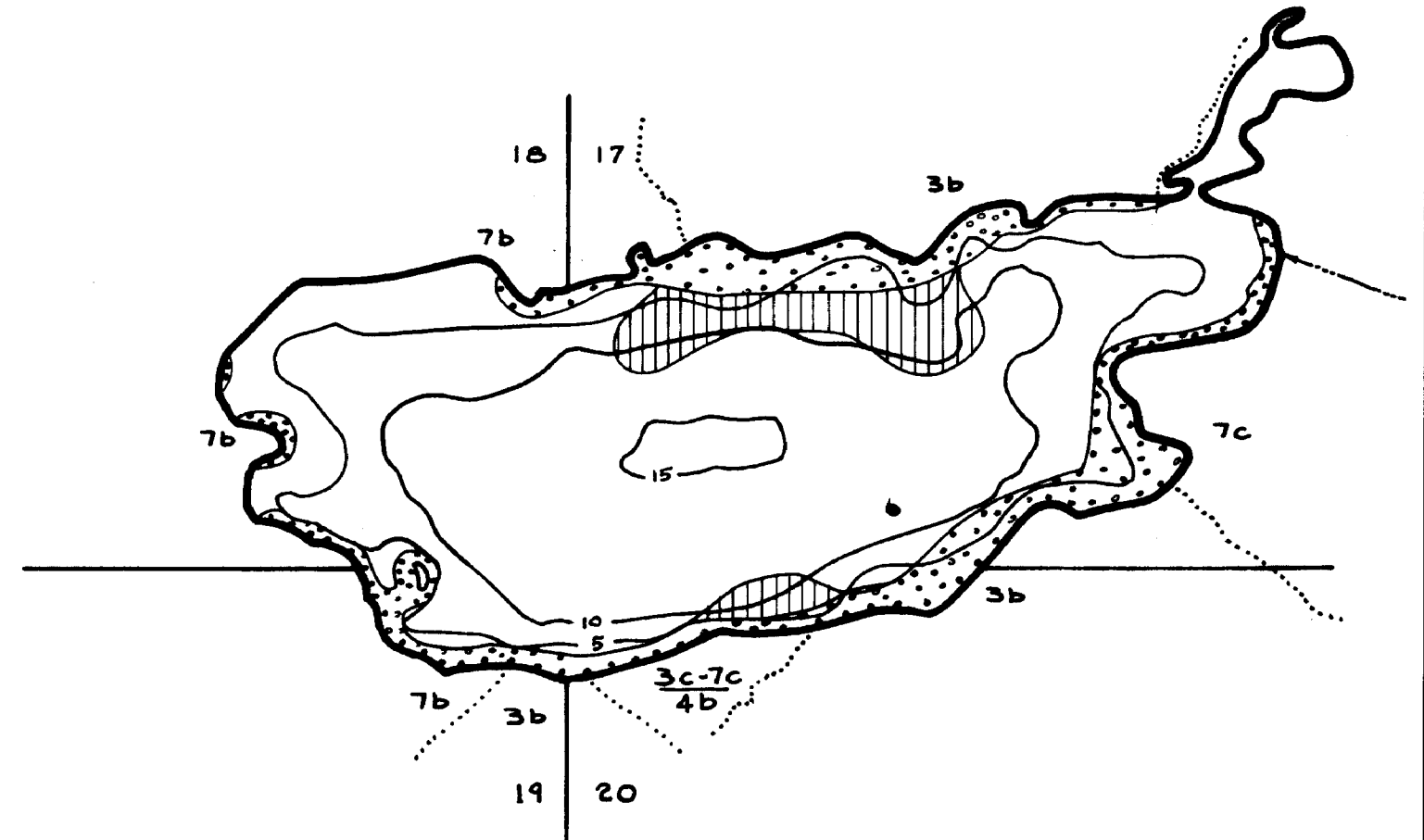
Location: Sec. 11, 12, 7, T. 62 N. R. 2, 1 W.
Scale 8 Inches = 1 Mile
Area 99 Acres
Length of Shoreline = 3 Miles



Contour, Cover Type And
Lake Bottom Soil Type Map

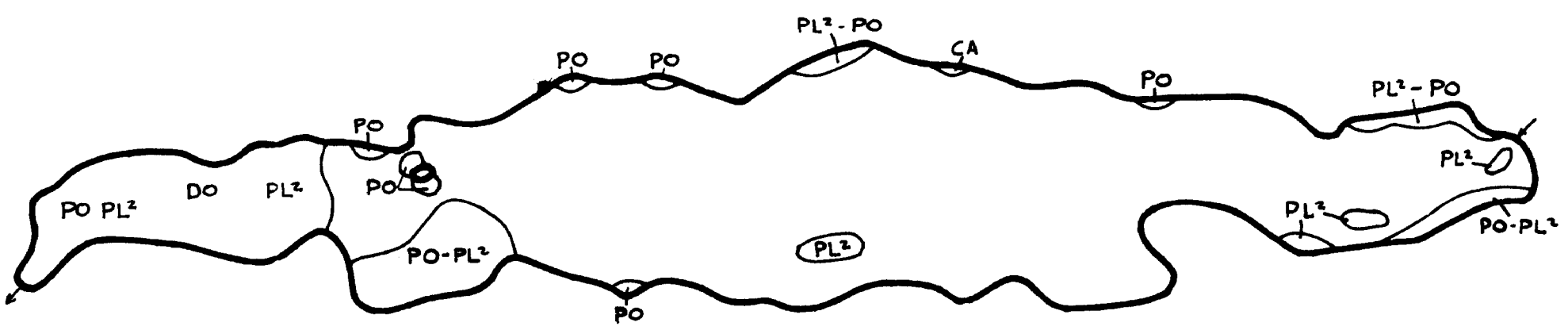
BINAGAMI (LITTLE CLEARWATER) LAKE 16-98

Location: Sec. 17, 18, 19, 20, T. 62 N. R. 1 E.
Scale 8 Inches = 1 Mile
Area 106.5 Acres
Length of Shoreline = 2.5 Miles

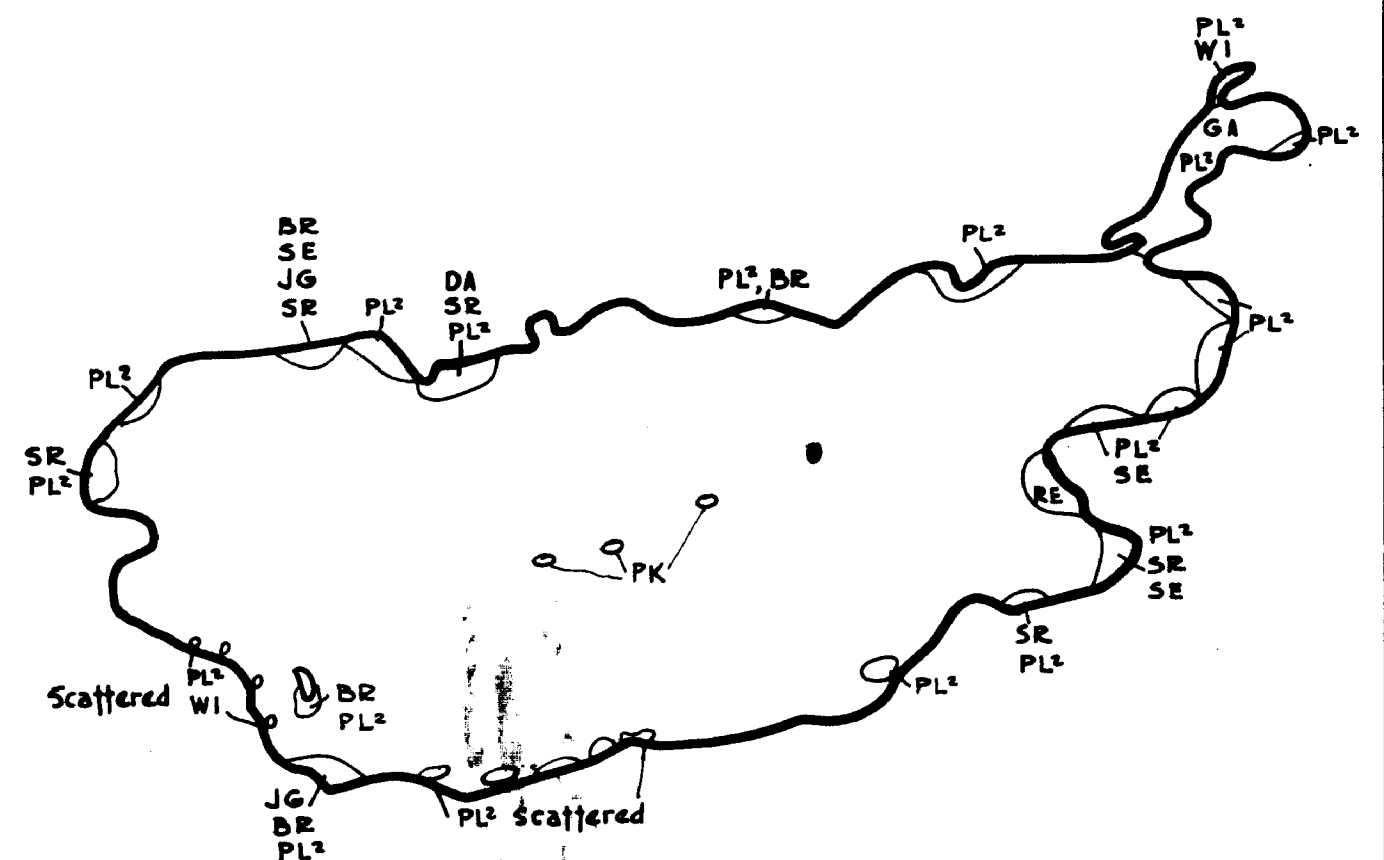


Contour, cover Type And
Lake Bottom Soil Type Map

STATE OF MINNESOTA
Department of
Administration
Minnesota's Bookstore
Part of the Department of Administration
Print Communications Division
To order reproduced copies of
Contour Lake Maps call:
612/297-3000 or our
Nationwide toll-free number
1-800-657-3757



Aquatic Vegetation Map



Aquatic Vegetation Map

© State of Minnesota 1994

C-297