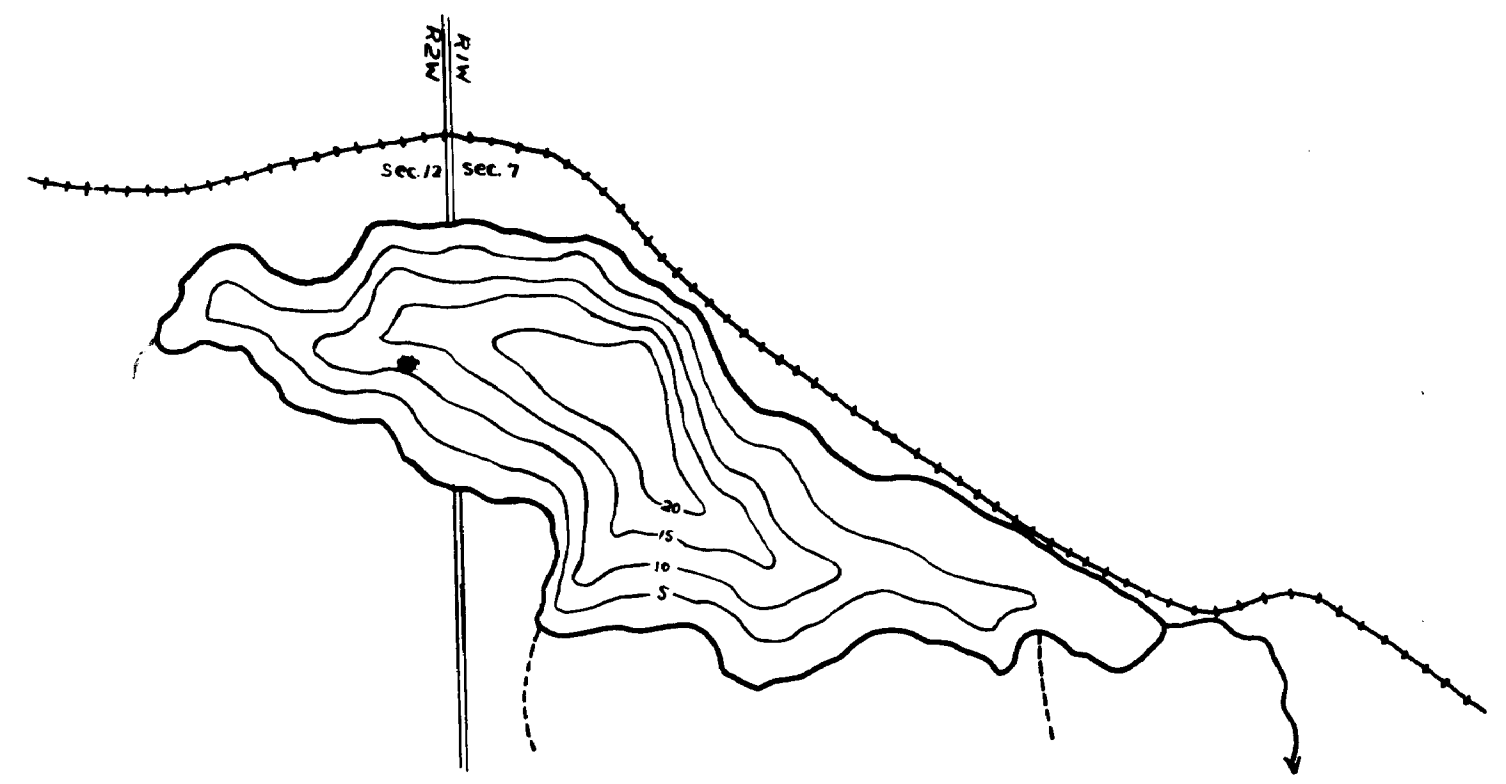


U.S. Department of Agriculture
Forest Service
LAKE AND STREAM SURVEY
LAC LAKE 16-236
Superior National Forest
Minnesota

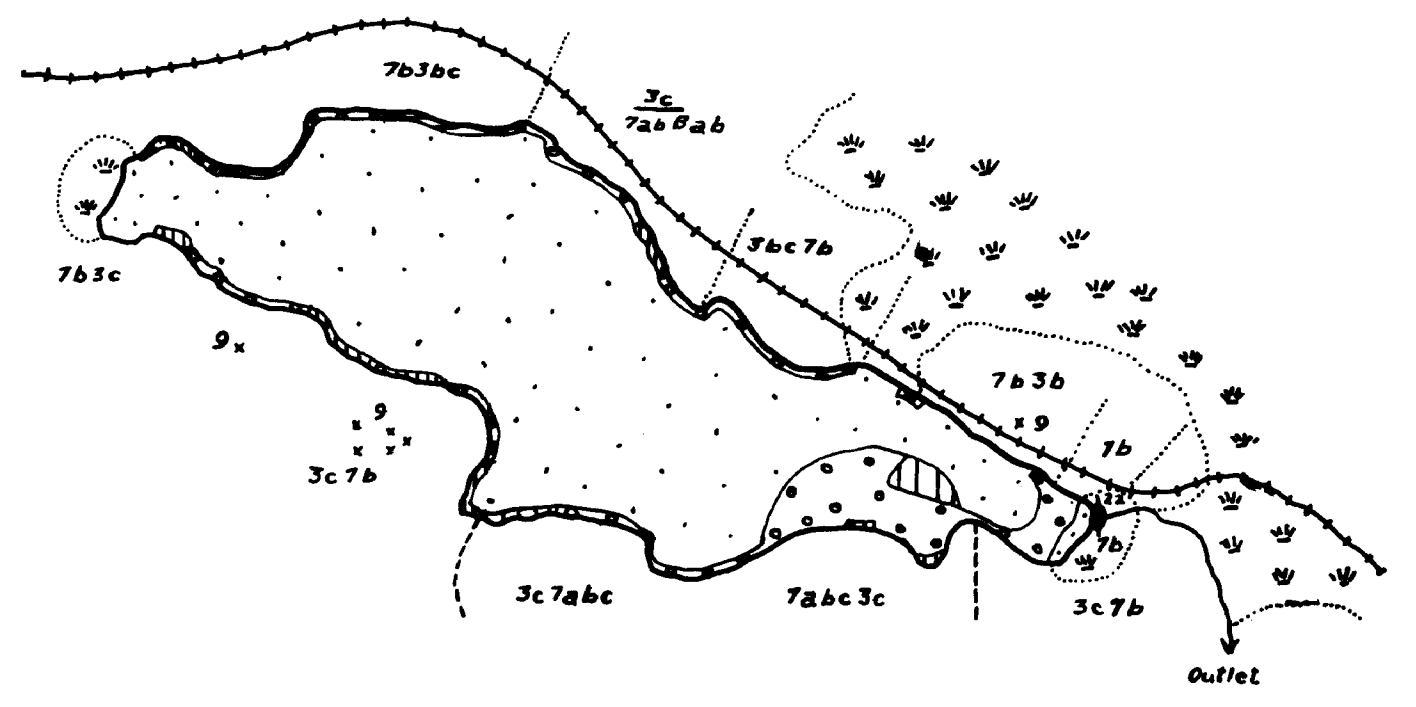
© COPYRIGHT 1993
STATE OF MINNESOTA
DEPARTMENT OF NATURAL RESOURCES
DIVISION OF FISH AND WILDLIFE

Location: Sec. 7, T68N, R1W
Scale: 8 Inches = 1 Mile
Date of Depth Survey: 8/13-14/40
COOK COUNTY

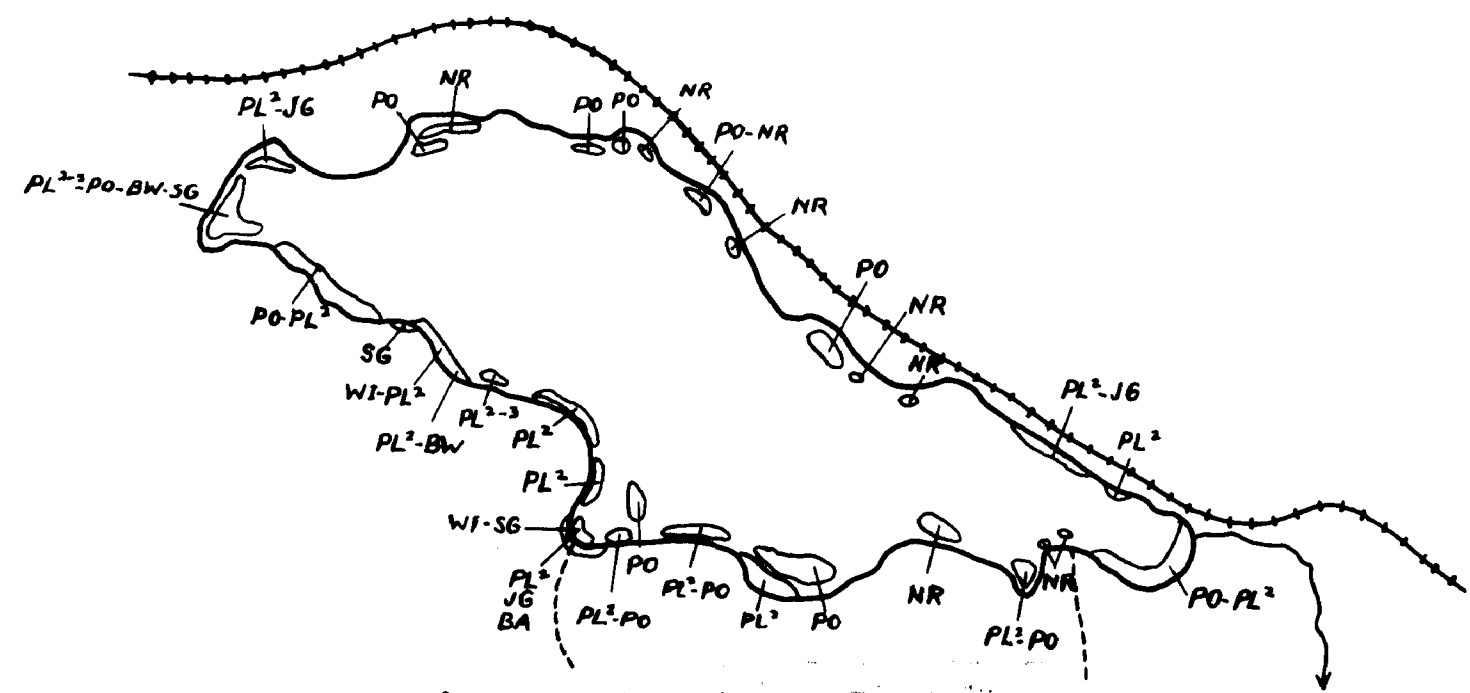
Area In Acres: 54.7
Length of Shoreline: 1.7 Miles
Intensity of Soundings: 47



Contour Map
Interval - 5 ft



Shoreline, Cover Type and
Lake Bottom Soil Map



Aquatic Vegetation Map

STATE OF MINNESOTA
Department of
Administration
Minnesota's Bookstore
Part of the Department of Administration
Print Communications Division
To order reproduced copies of
Contour Lake Maps call:
612/297-3000 or our
Nationwide toll-free number
1-800-667-3757

