

THIS PRINT FURNISHED BY THE MINNESOTA DEPARTMENT OF CONSERVATION AT WASH. ST. PAUL, MINN. FOR INFORMATION OF THE USER. THIS PRINT IS NOT TO BE USED FOR ANY OTHER PURPOSE WITHOUT THE WRITTEN PERMISSION OF THE DEPARTMENT OF CONSERVATION.

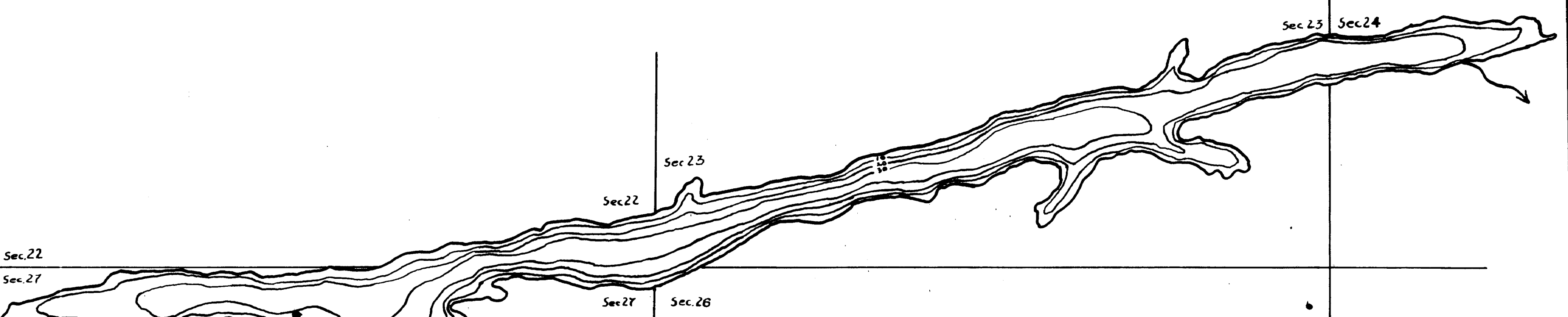
R-9
U.S. Department of Agriculture
Forest Service
LAKE AND STREAM SURVEY
KISKADINNA LAKE 16-428
Superior National Forest
Minnesota

© COPYRIGHT 1983
STATE OF MINNESOTA
DEPARTMENT OF NATURAL RESOURCES
DIVISION OF FISH AND WILDLIFE

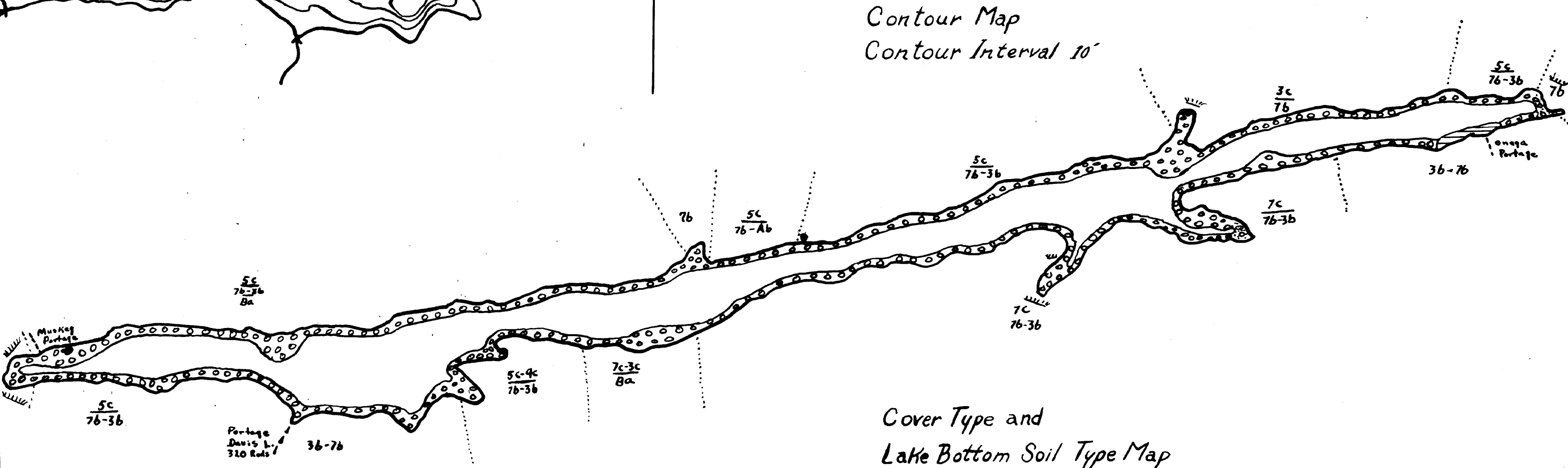
Area: 131.4 Acres
Length of Shoreline: 5.5 Miles
Intensity of Soundings: .5 Per Acre

Location: Sec. 22-23-24-27, T64N, R3W
Scale: 8 inches = 1 mile
Date of Depth Survey: 7-21-39

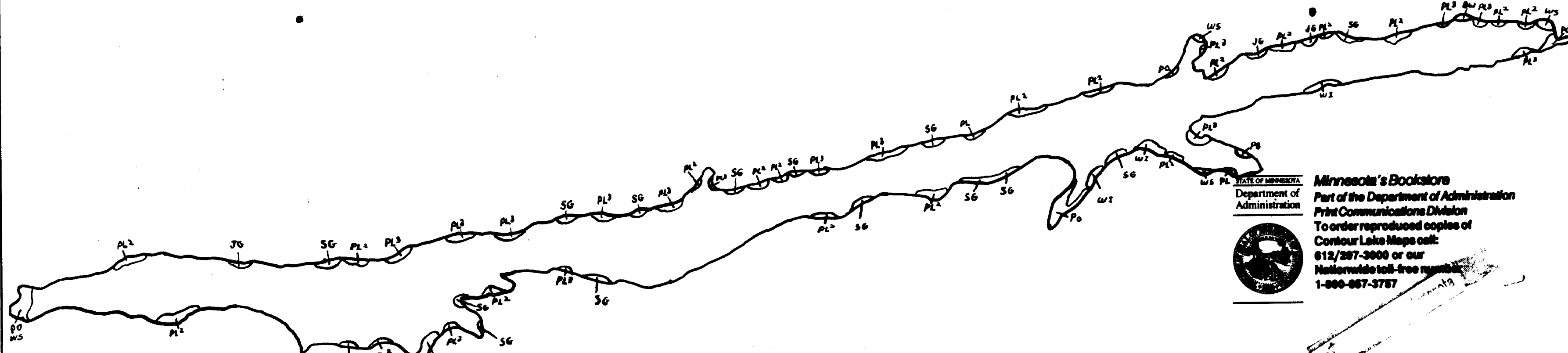
COOK COUNTY



Contour Map
Contour Interval 10'



Cover Type and
Lake Bottom Soil Type Map



Aquatic Vegetation Map

Minnesota's Bookstore
Part of the Department of Administration
Print Communications Division
To order reproduced copies of
Contour Lake Maps call:
612/297-3000 or our
Nationwide toll-free number:
1-800-657-3787



C-294

J-16-105