

DEPARTMENT OF CONSERVATION, ST. PAUL 1,  
MINNESOTA. NO RESPONSIBILITY IS ASSUMED FOR  
THE ACCURACY OF THESE MAPS. IF  
CHANGES OR ADDITIONS WERE TO OCCUR, IF  
REPRODUCED FROM THIS SOURCE, MUST BE GIVEN.

U. S. Department of Agriculture  
Forest Service  
LAKE AND STREAM SURVEY  
LITTLE JIM LAKE - JIM LAKE  
Superior National Forest  
Minnesota

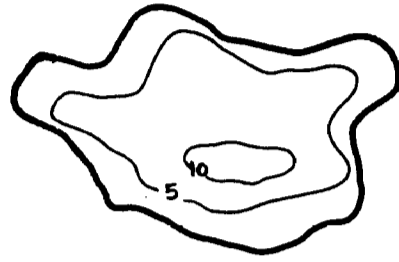
© COPYRIGHT 1993  
STATE OF MINNESOTA  
DEPARTMENT OF NATURAL RESOURCES  
DIVISION OF FISH AND WILDLIFE

COOK COUNTY

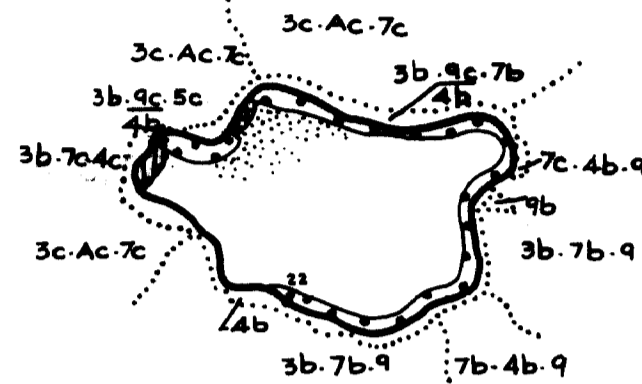
Scale: 8" = 1 Mile

LITTLE JIM LAKE 16-134  
Area: 16.5 Acres/  
Length of Shoreline: .66 Miles/  
Location: Sec. 26-T. 64N.R. 1E.

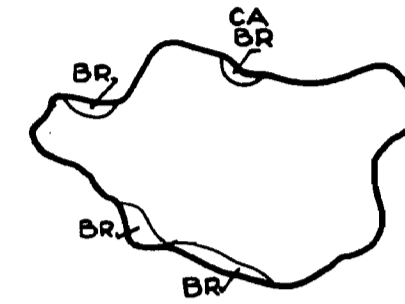
Sec. 23 | Sec. 24  
Sec. 26 | Sec. 25



Contour Map Contour Interval 5'



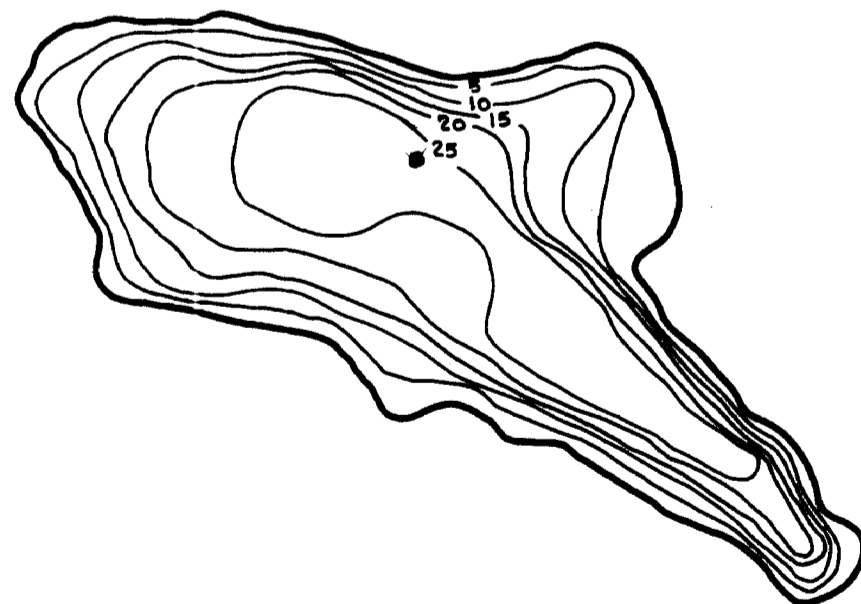
Cover Type And  
Lake Bottom Soil Type Map



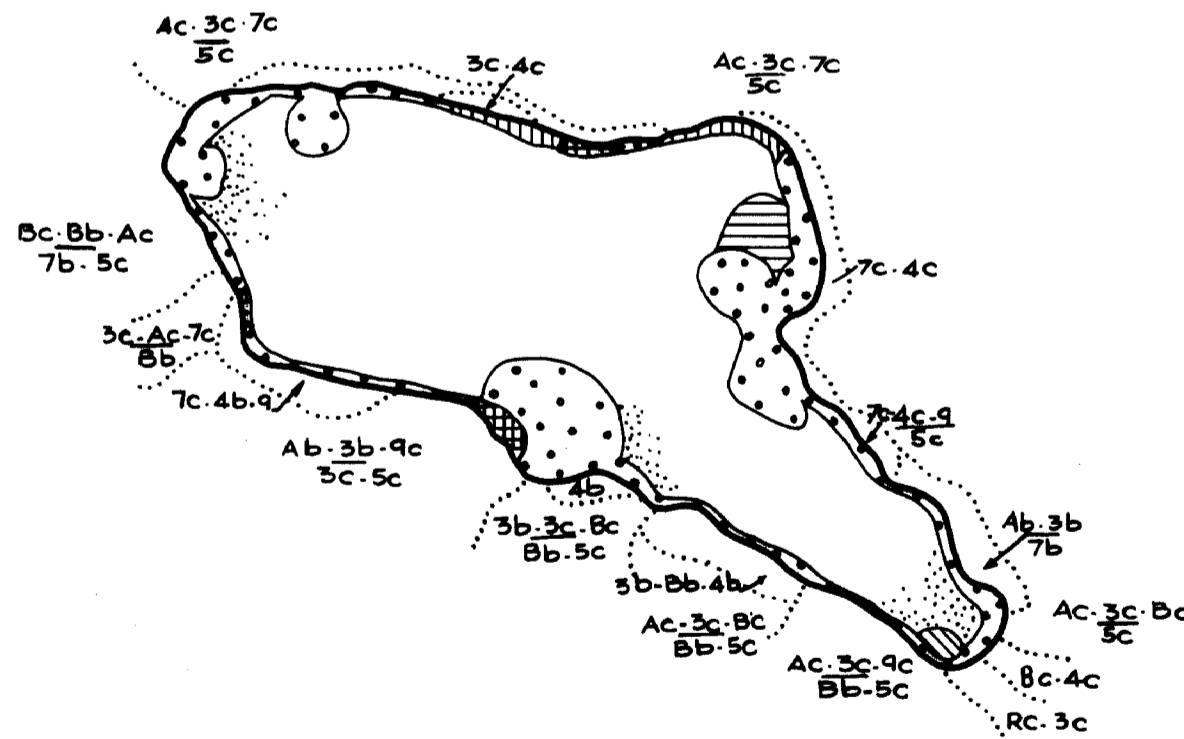
Aquatic Vegetation Map

JIM LAKE 16-135  
Area: 59 Acres/  
Length of Shoreline: 1.60 Mile  
Location: Sec. 26-T. 64N.R. 1E.

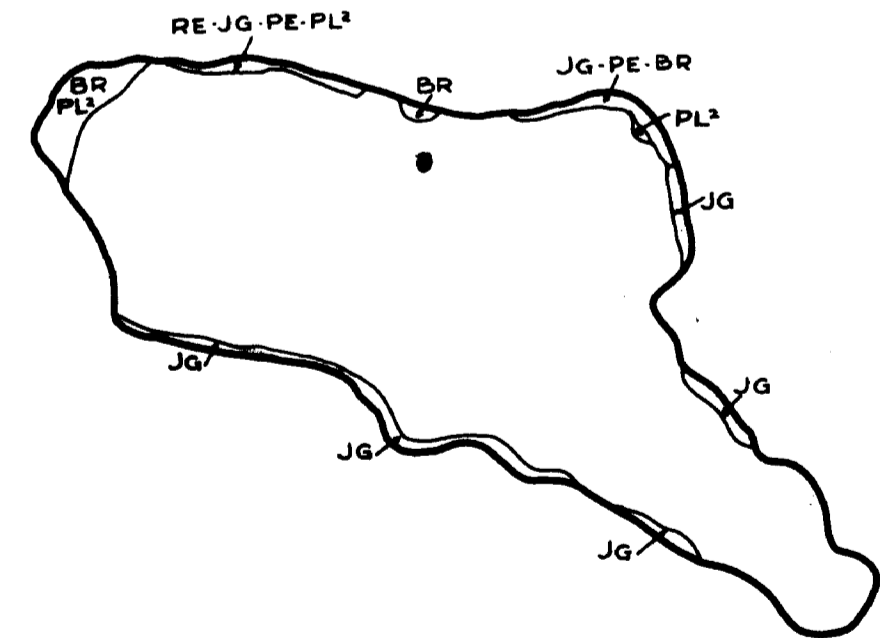
Sec. 22 | Sec. 23  
Sec. 27 | Sec. 26



Contour Map Contour Interval 5'



Cover Type And  
Lake Bottom Soil Type Map



Aquatic Vegetation Map

Department of  
Administration



Minnesota's Bookstore  
Part of the Department of Administration  
Print Communications Division  
To order reproduced copies of  
Contour Lake Maps call:  
612/297-3000 or our  
Nationwide toll-free number  
1-800-657-3767

© State of Minnesota 1964

© State of Minnesota 1964