

THIS PRINT FURNISHED BY THE MINNESOTA DEPARTMENT OF NATURAL RESOURCES

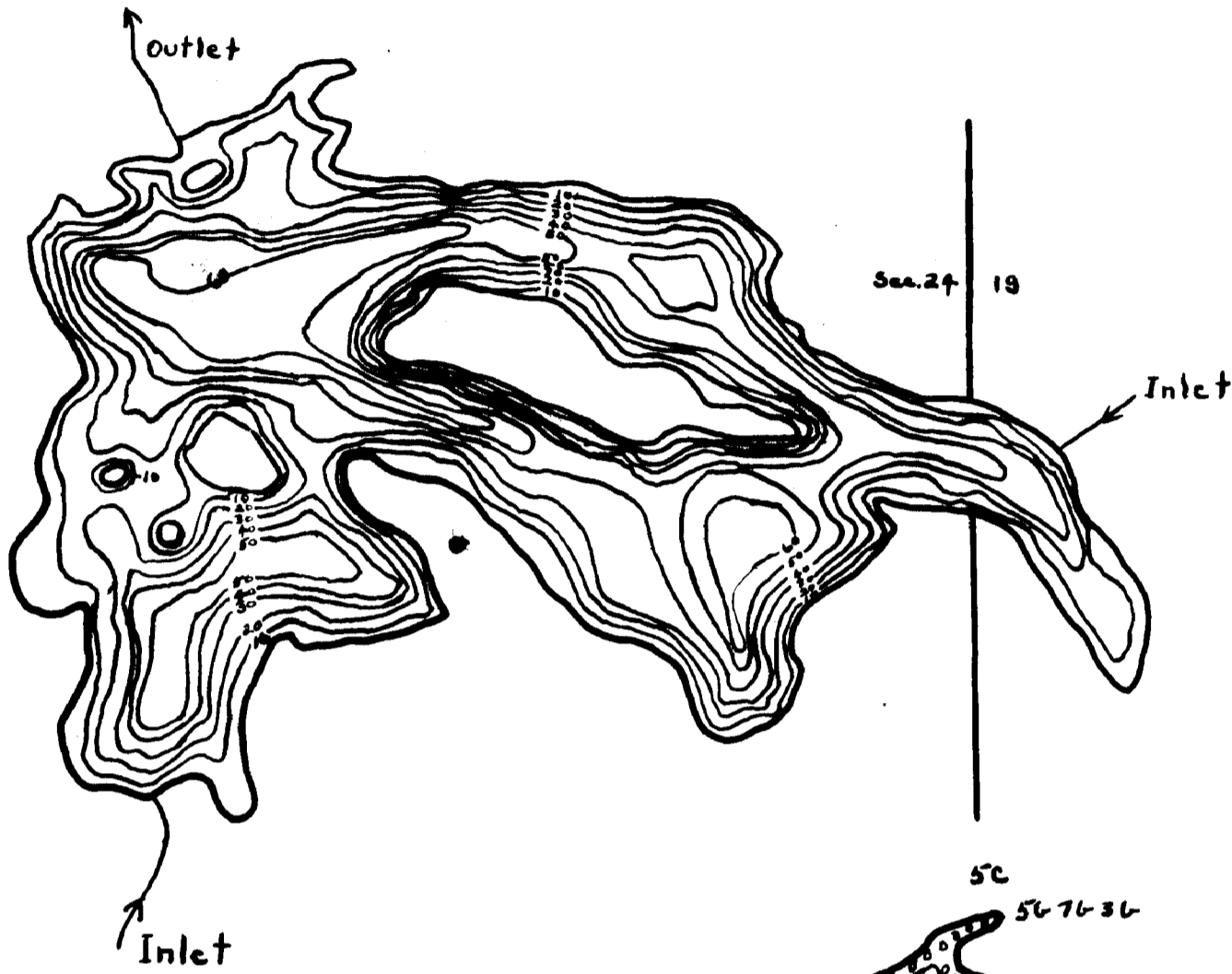
U.S. Department of Agriculture
Forest Service
LAKE AND STREAM SURVEY
JAP LAKE 16-626
Superior National Forest
Minnesota

© COPYRIGHT 1993
STATE OF MINNESOTA
DEPARTMENT OF NATURAL RESOURCES
DIVISION OF FISH AND WILDLIFE

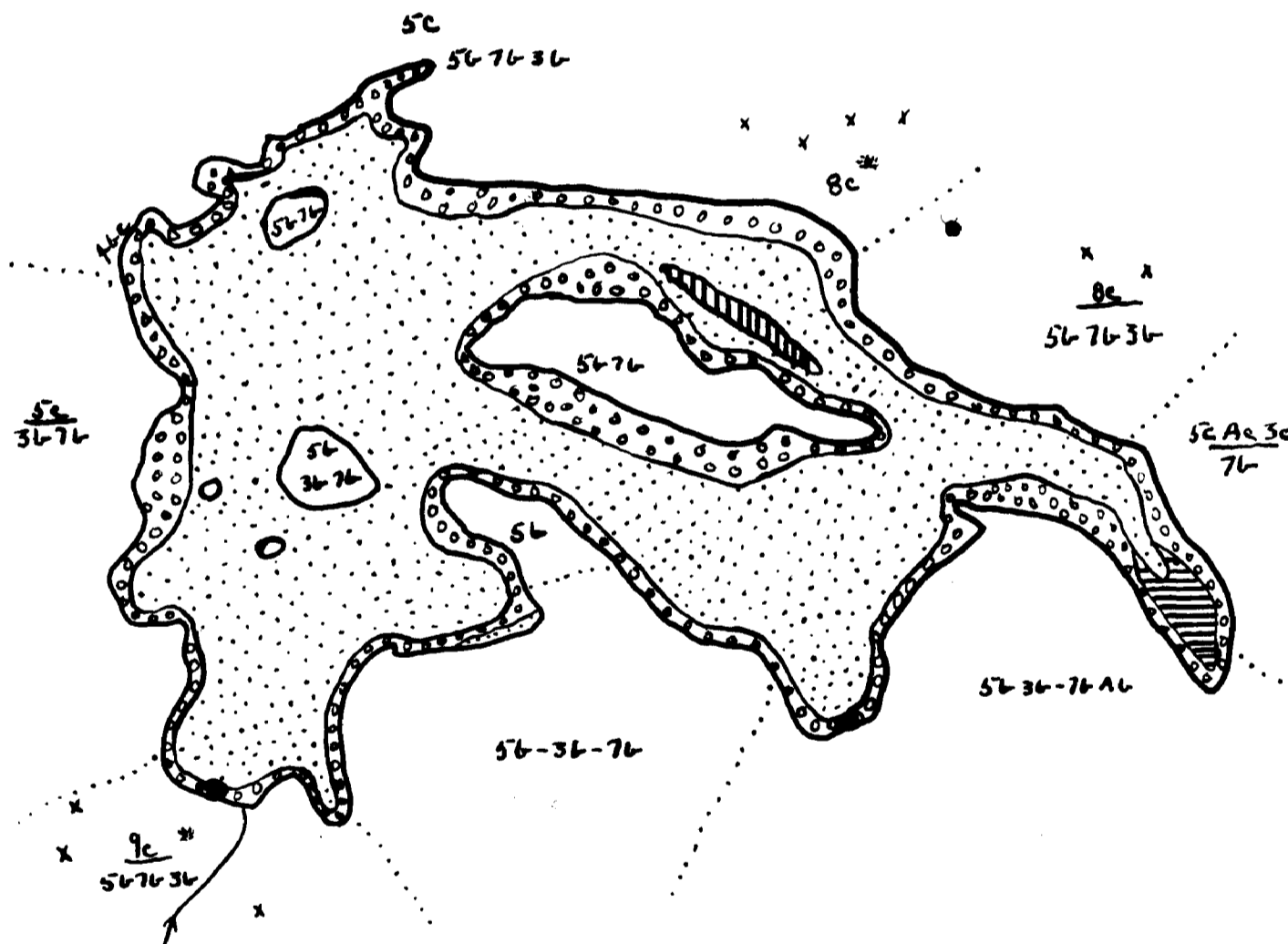
Area: 126 Acres
Length of Shoreline: 3.2 Miles
Intensity of Soundings: .5 Per Acre

Location: Sec. 24-T65N, R5W
Scale: 8 inches = 1 Mile
Date of Depth Survey: 9-11-39

COOK COUNTY

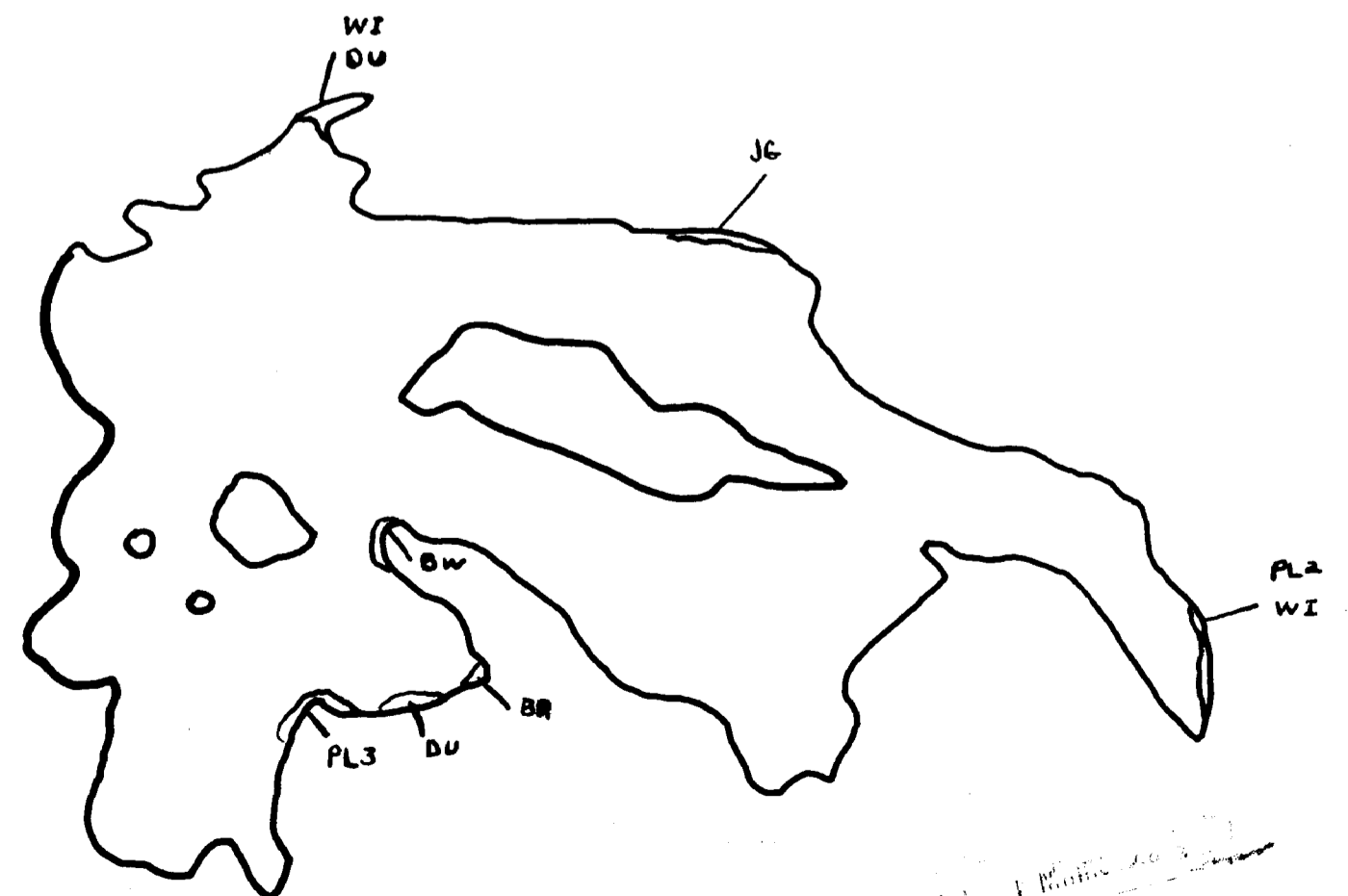


Contour Map
Contour Interval 10'



Cover type and
Lake Bottom Soil Type Map

Aquatic Vegetation Map



STATE OF MINNESOTA
Department of
Administration
Minnesota's Bookstore
Part of the Department of Administration
Print Communications Division
To order reproduced copies of
Contour Lake Maps call:
612/297-3000 or our
Nationwide toll-free number
1-800-657-3757



© State of Minnesota 1964

C-283

U-16-102