

MINNESOTA DEPARTMENT OF CONSERVATION, ST. PAUL, MINNESOTA. NO RESPONSIBILITY IS ASSUMED FOR THE ACCURACY OF THE DATA SHOWN OR FOR CHANGES OR ADDITIONS MADE BY OTHERS. REPRODUCED PROPER CREDIT MUST BE GIVEN.

U.S. Department of Agriculture
 Forest Service
 LAKE AND STREAM SURVEY
 LITTLE IRON LAKE - DUNN LAKE

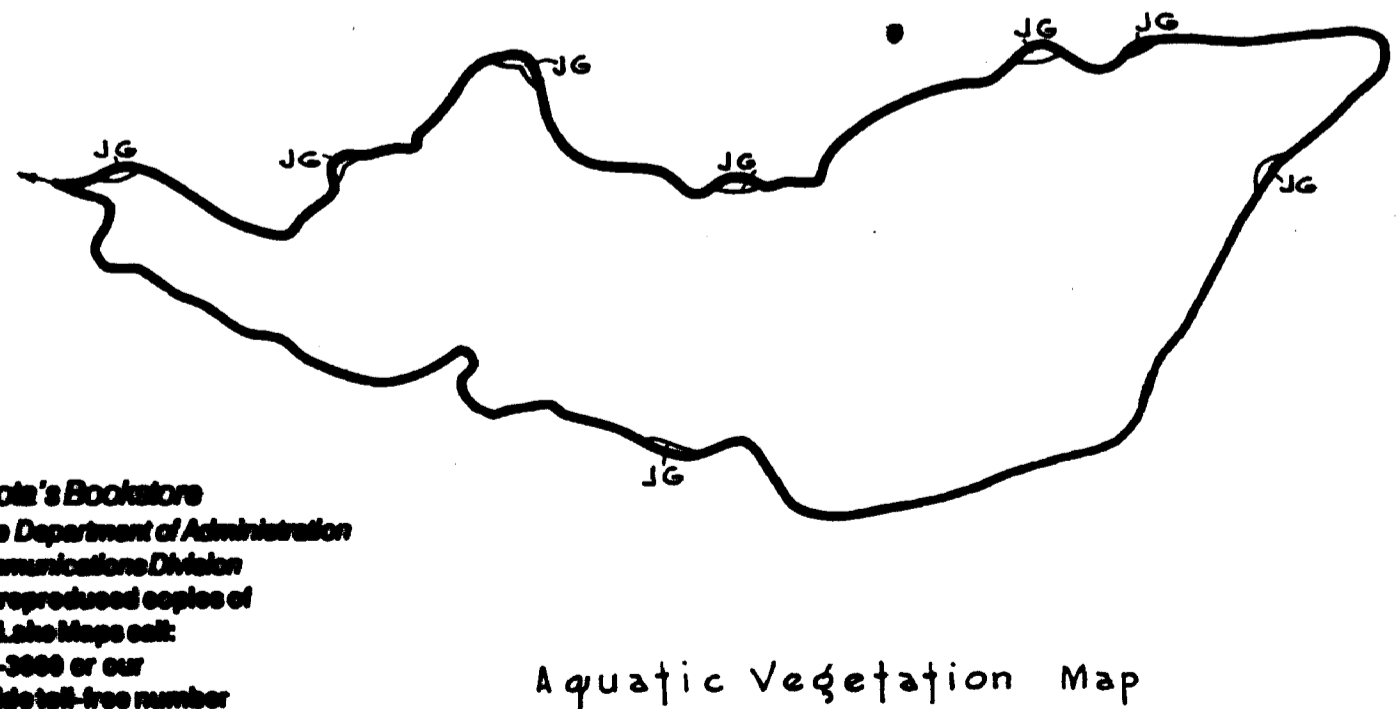
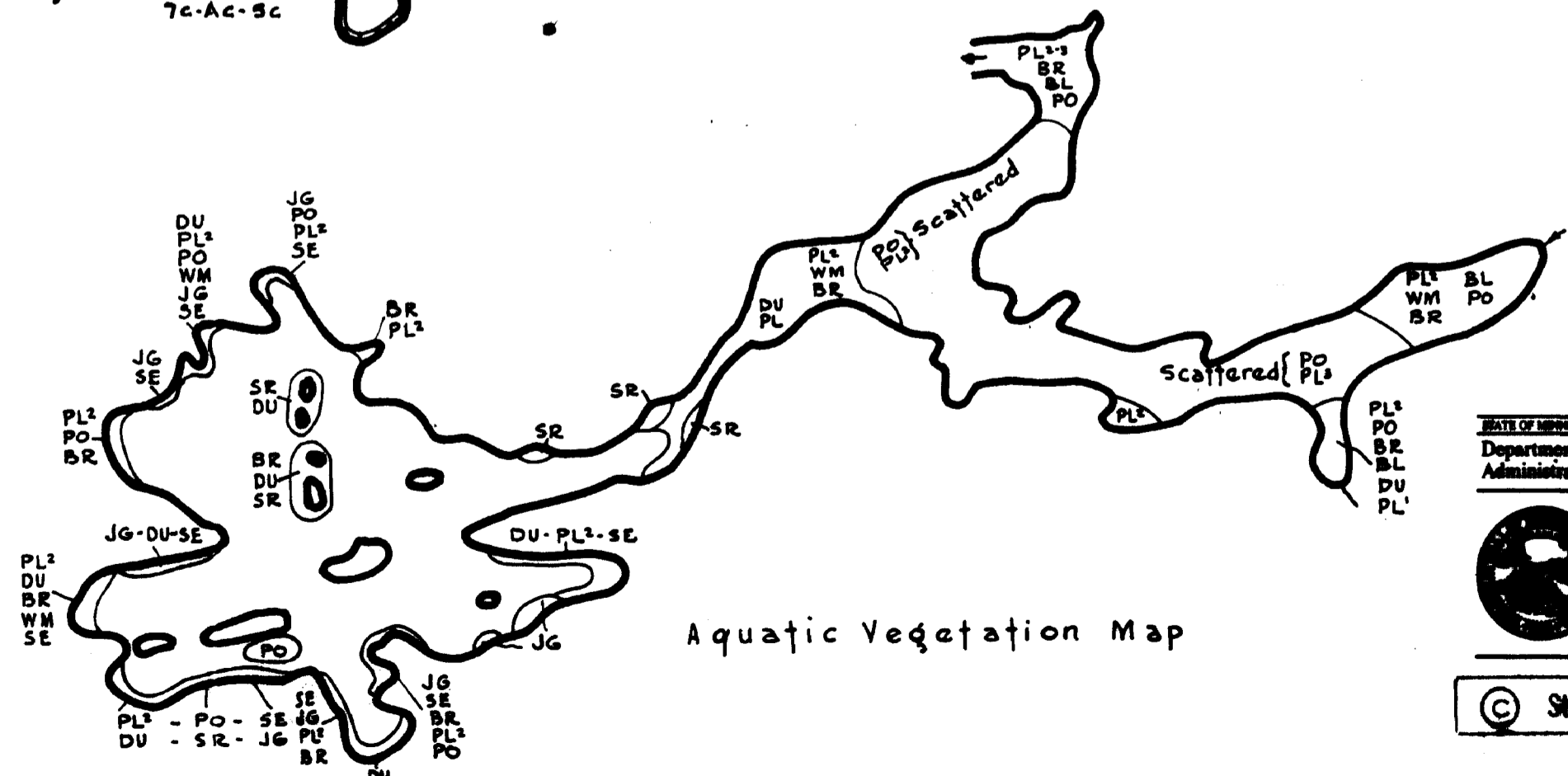
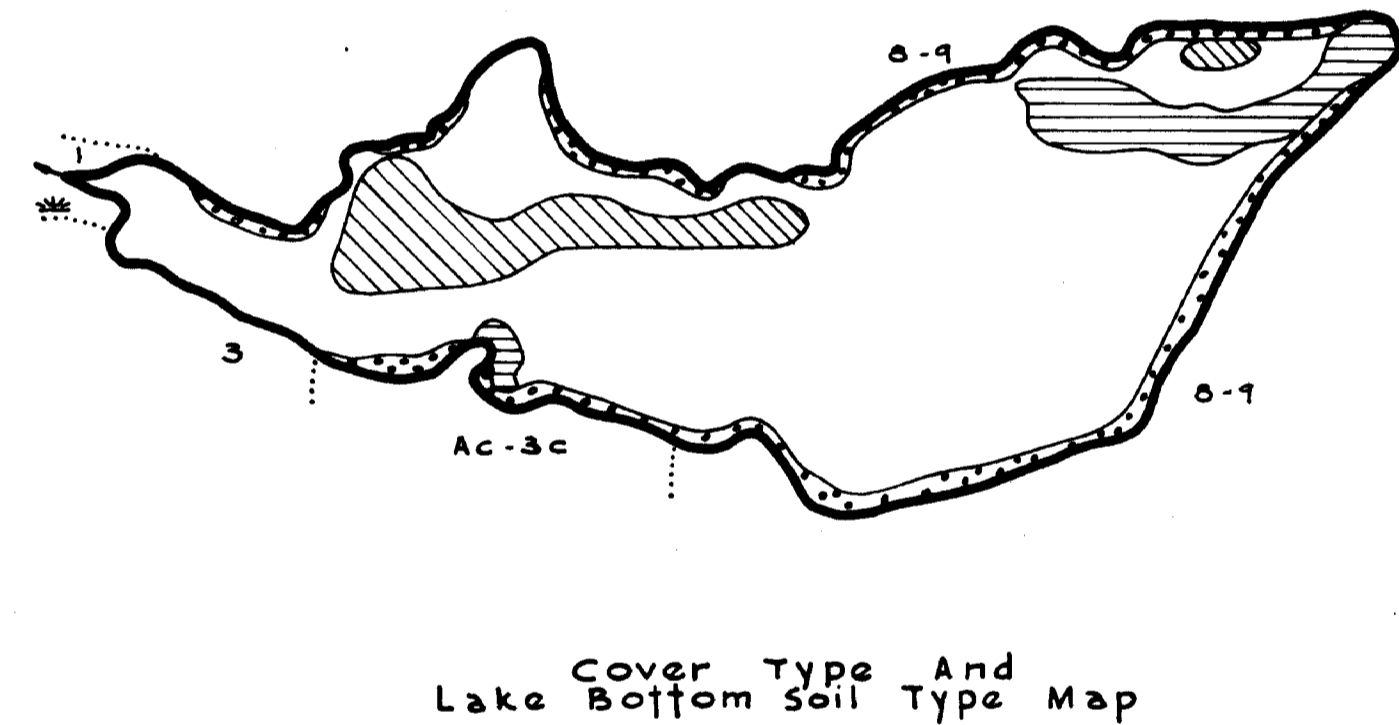
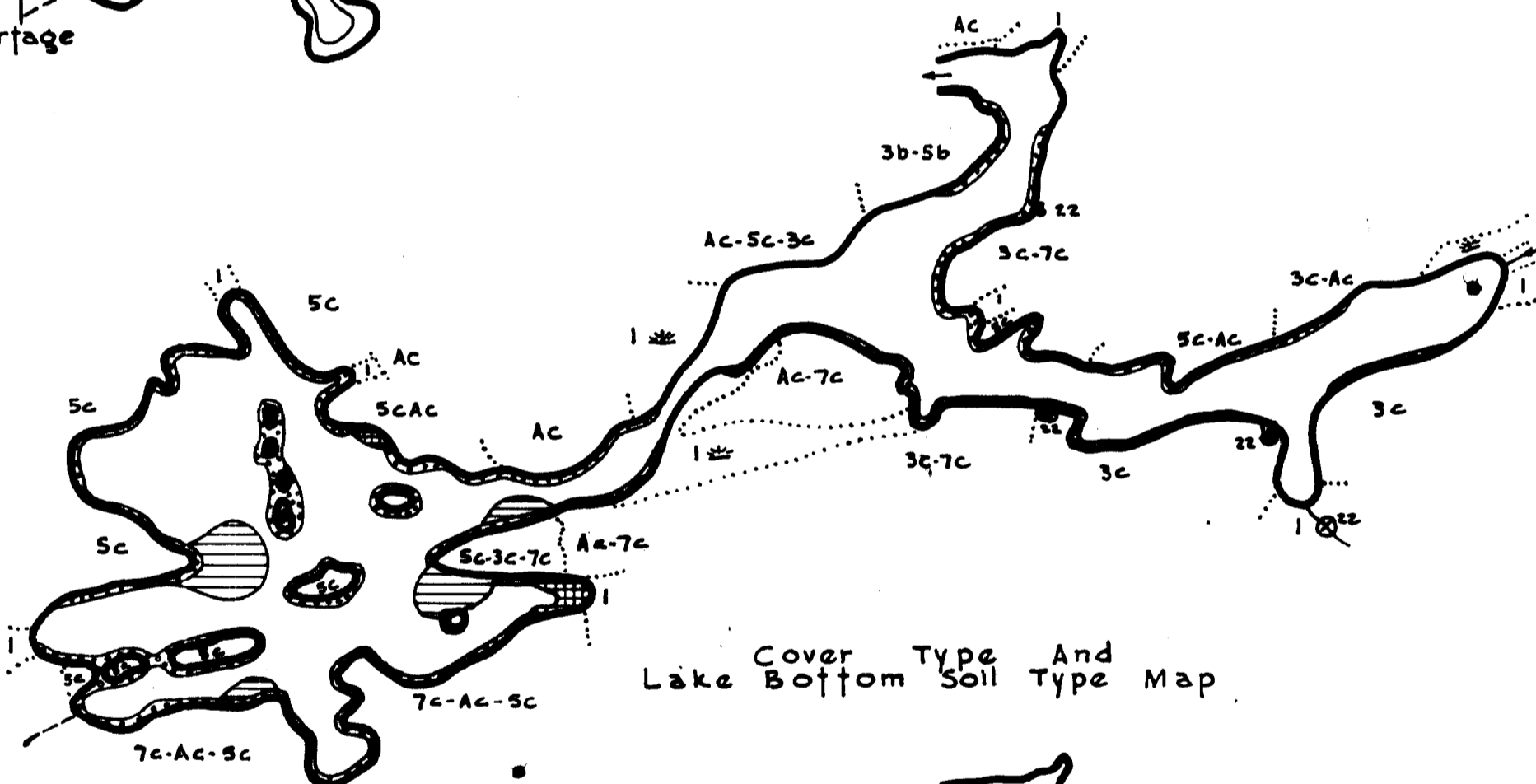
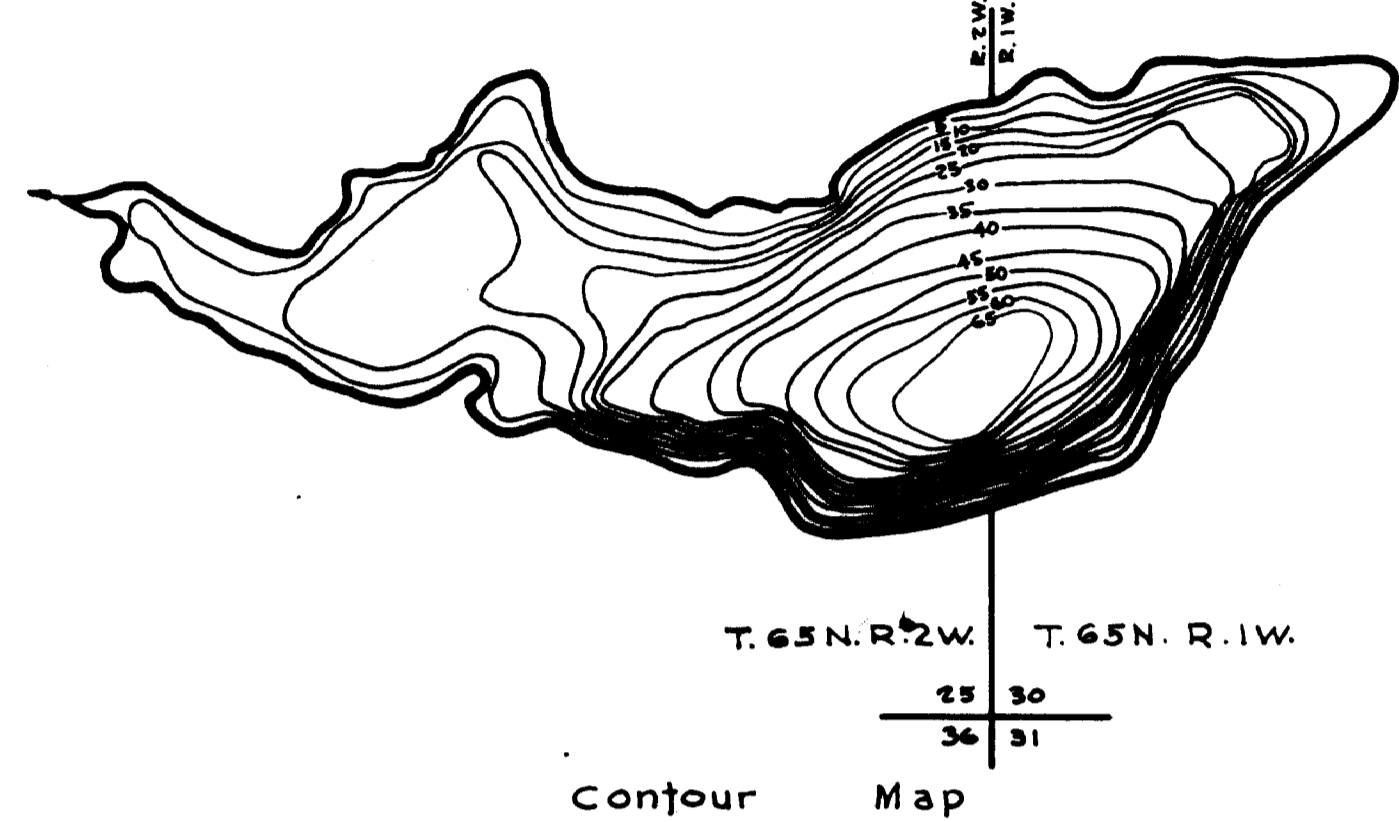
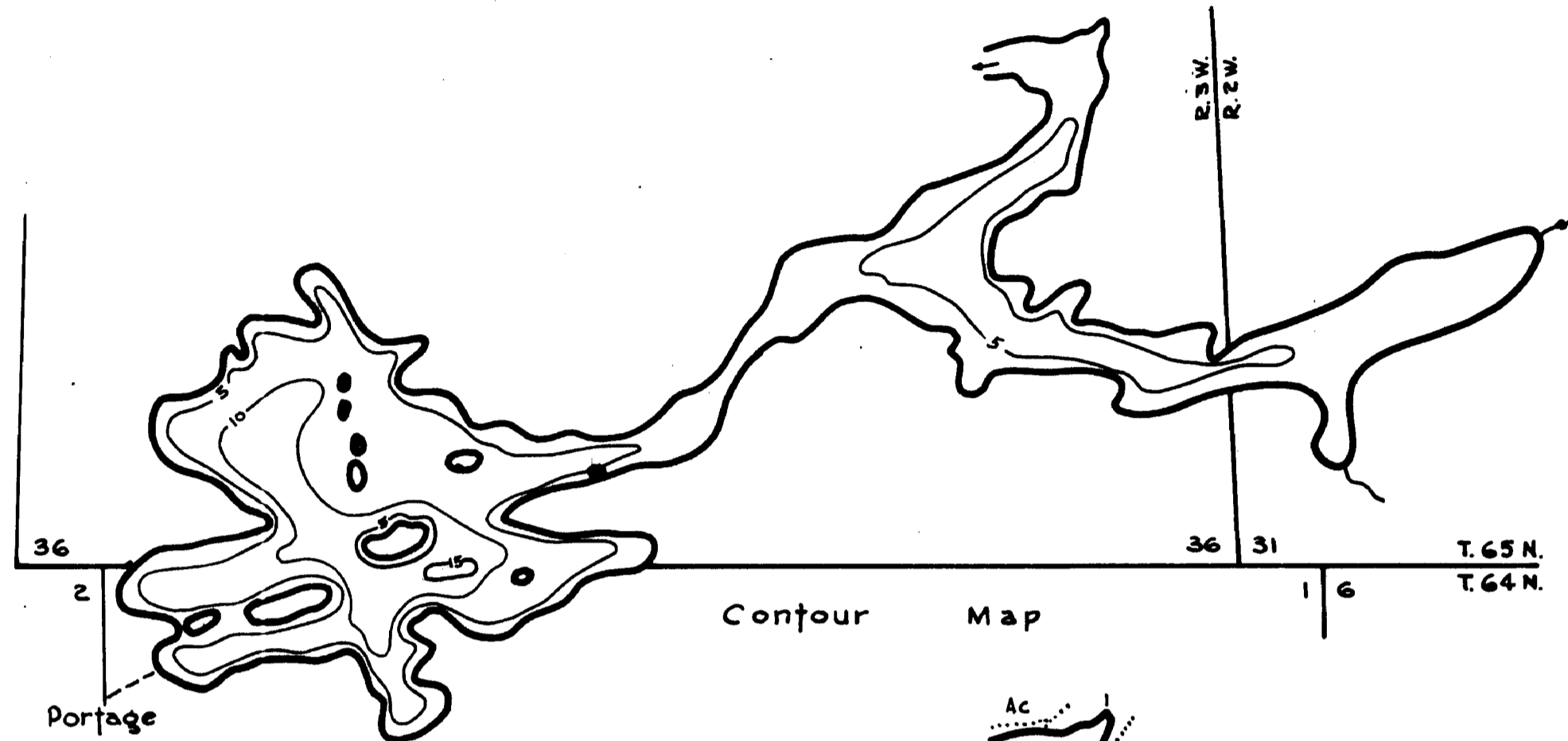
© COPYRIGHT 1964
 STATE OF MINNESOTA
 DEPARTMENT OF NATURAL RESOURCES
 DIVISION OF FISH AND WILDLIFE

COOK COUNTY

Superior National Forest
 Minnesota

LITTLE IRON LAKE 16-355
 Location: Sec. 1, 31, 36, T.64-N. R.2-W.
 Scale 8 Inches = 1 Mile
 Area 82 Acres
 Length of Shoreline 4.8 Miles

DUNN LAKE 16-245
 Location: Sec. 30, 25, T.65-N. R.1-W.
 Scale 8 Inches = 1 Mile
 Area 88 Acres
 Length of Shoreline 2.25 Miles



STATE OF MINNESOTA
 Department of
 Administration

Minnesota's Bookstore
 Part of the Department of Administration
 Print Communications Division
 To order reproduced copies of
 Contour Lake Maps call:
 612/297-3000 or our
 Nationwide toll-free number
 1-800-657-3767

© State of Minnesota 1964