

PRINTED AND PUBLISHED BY THE MINNESOTA DEPARTMENT OF CONSERVATION, ST. PAUL, MINNESOTA. NO RESPONSIBILITY IS ASSUMED FOR THE ACCURACY OF THE DATA SHOWN OR FOR CHANGES OR ADDITIONS MADE BY OTHERS. IF REPRODUCED PROPER CREDIT MUST BE GIVEN.

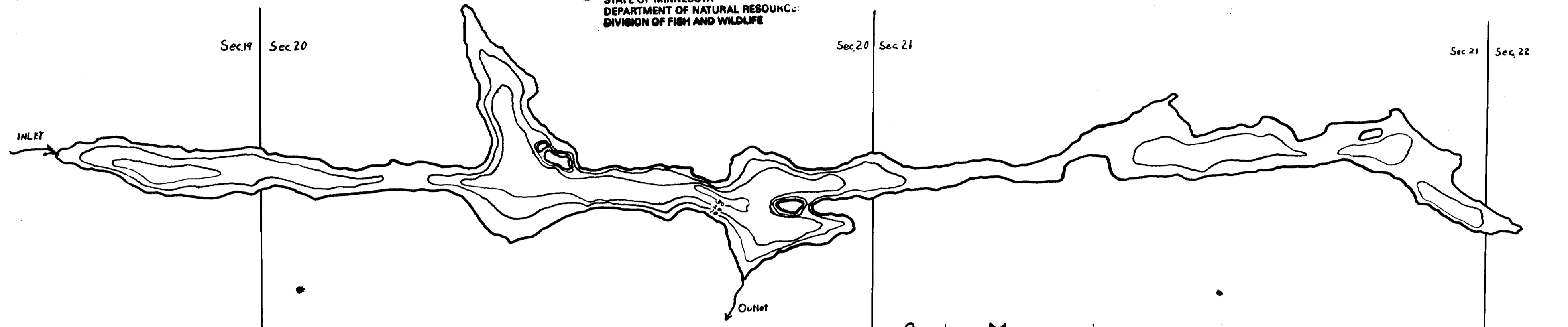
U.S. Department of Agriculture
Forest Service
LAKE AND STREAM SURVEY
HENSON LAKE 16-314
Superior National Forest
Minnesota

Area: 124.6 Acres
Length of Shoreline: 5.6 Miles
Intensity of Soundings: 9.6 Per Acre

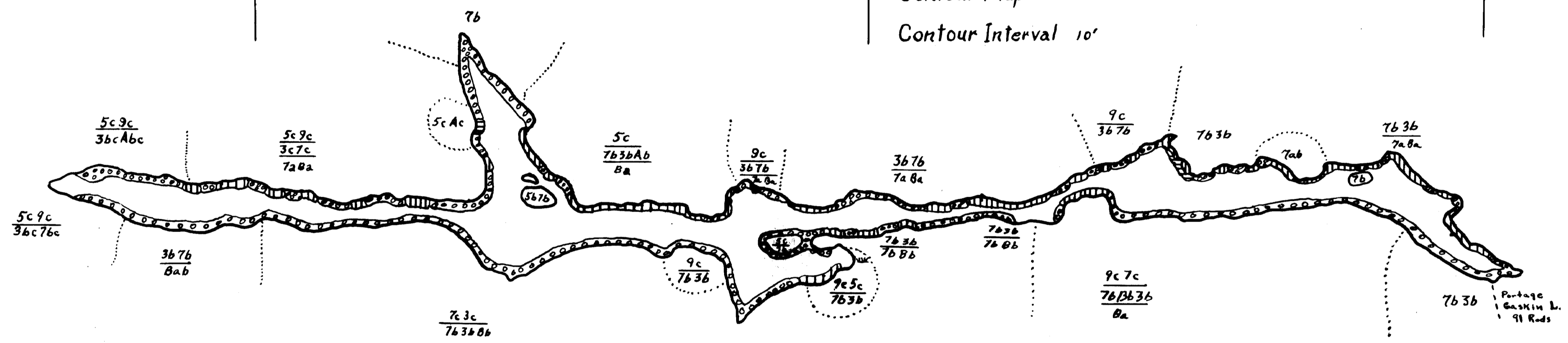
Location: Sec. 19-20-21, T64N, R2W
Scale: 8 inches = 1 mile
Date of Depth Survey: 7/25-26/39

COOK COUNTY

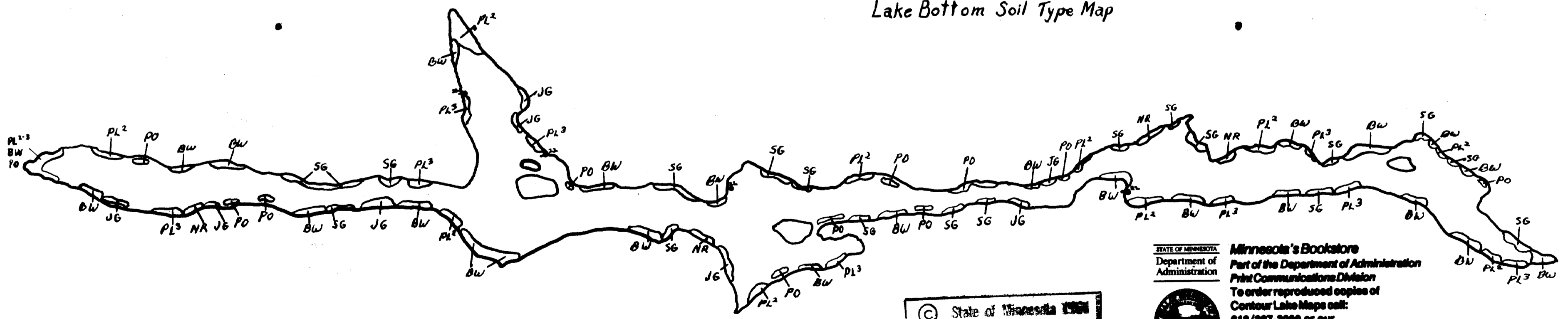
© COPYRIGHT 1993
STATE OF MINNESOTA
DEPARTMENT OF NATURAL RESOURCES
DIVISION OF FISH AND WILDLIFE



Contour Map
Contour Interval 10'



Cover Type and
Lake Bottom Soil Type Map



Aquatic Vegetation Map

STATE OF MINNESOTA
Department of Administration
Minnesota's Bookstore
Part of the Department of Administration
Print Communications Division
To order reproduced copies of
Contour Lake Maps call:
612/297-3000 or our
Nationwide toll-free number
1-800-657-3767



G-275

© State of Minnesota 1994