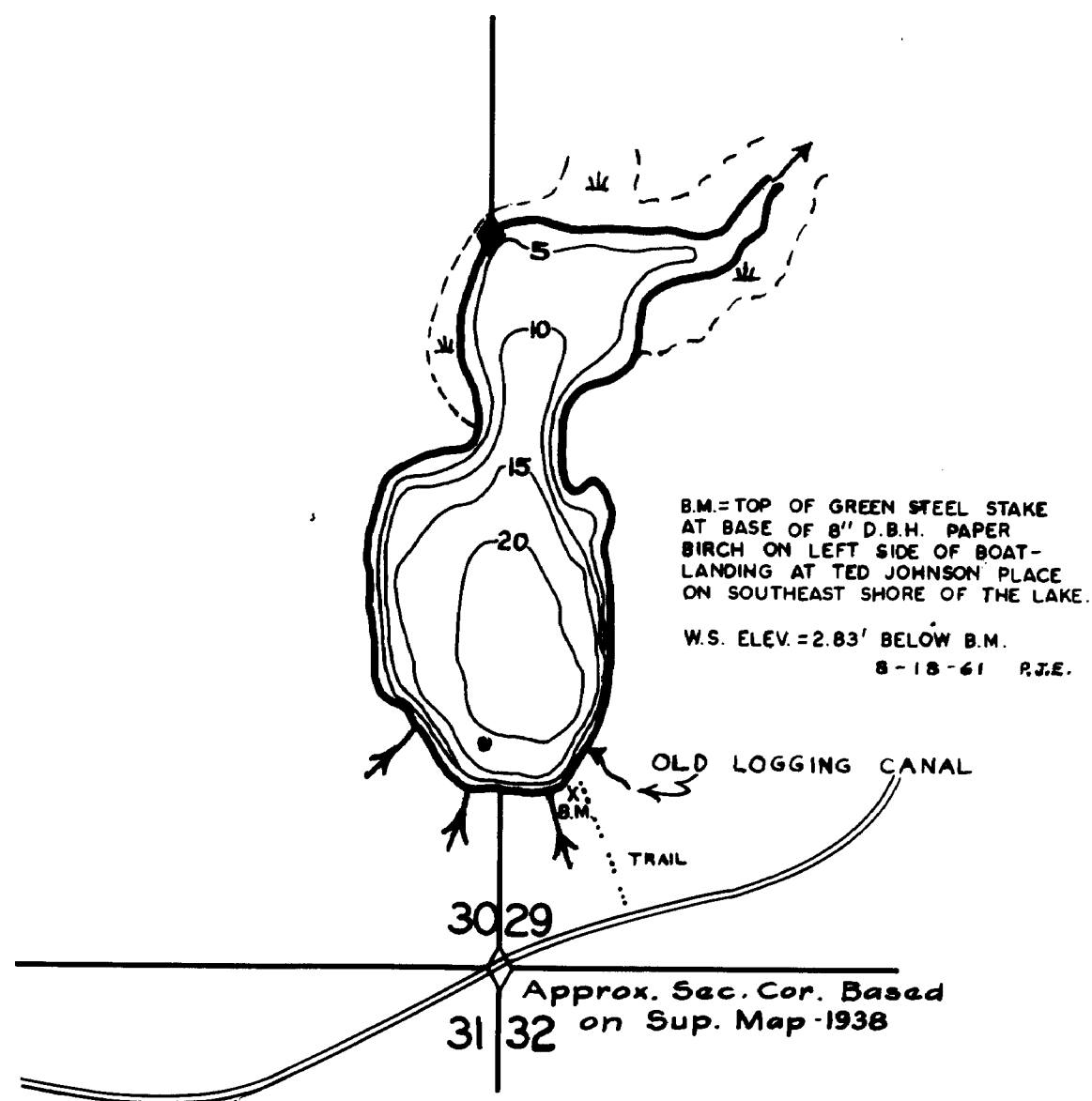
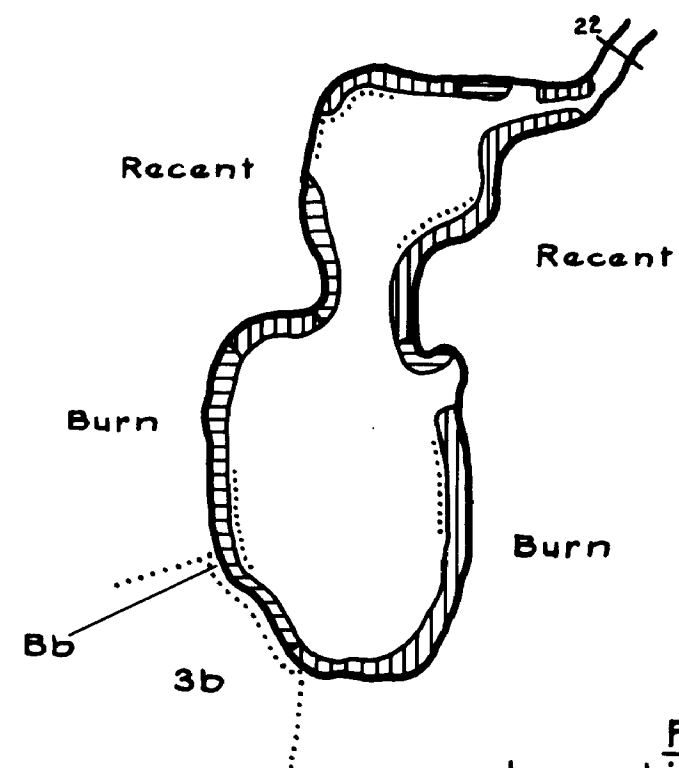


Forest Service  
LAKE AND STREAM SURVEY  
FULTON LAKE-HEART LAKE  
Superior National Forest  
Minnesota

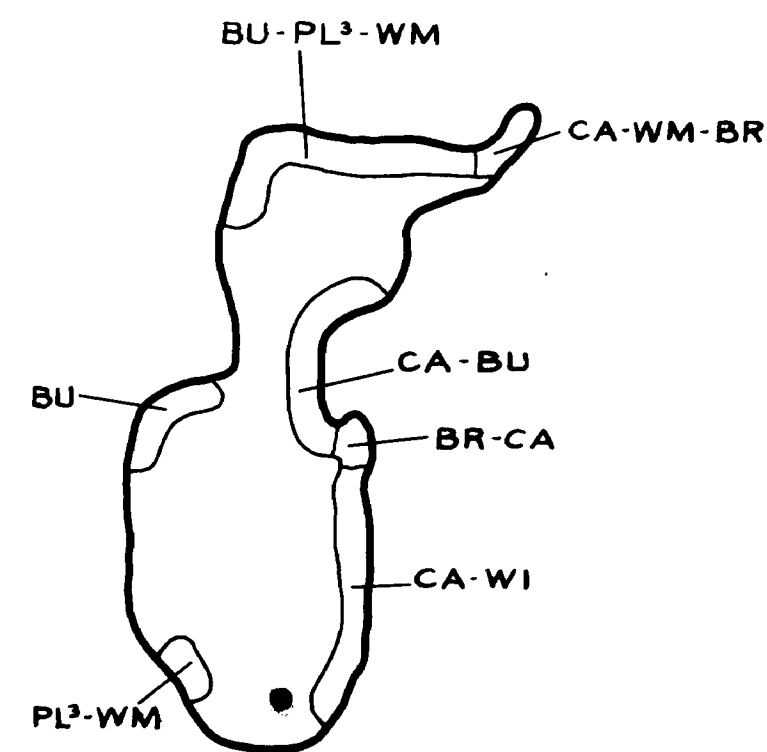
LAKE COUNTY



Contour Map  
Contour Interval - 5'

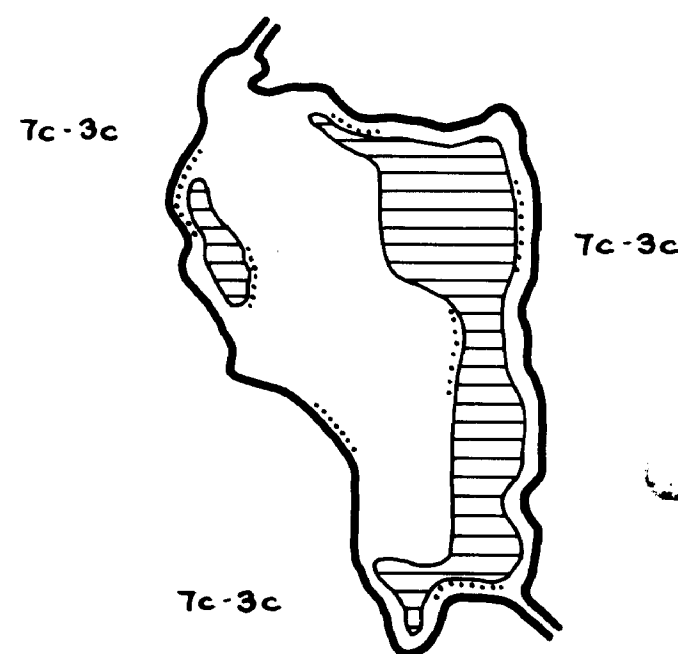
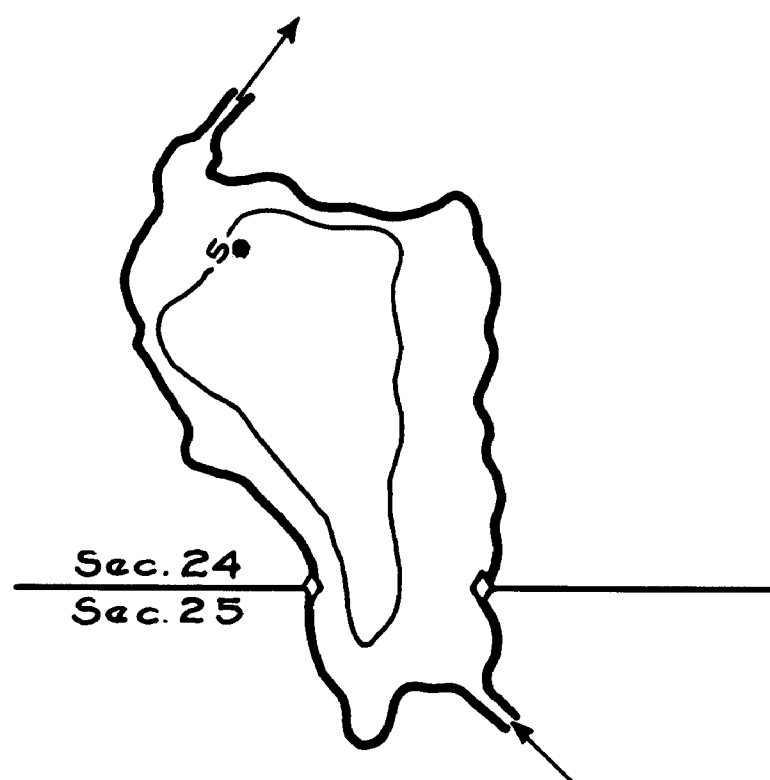


Cover Type And  
Lake Bottom Soil Type Map



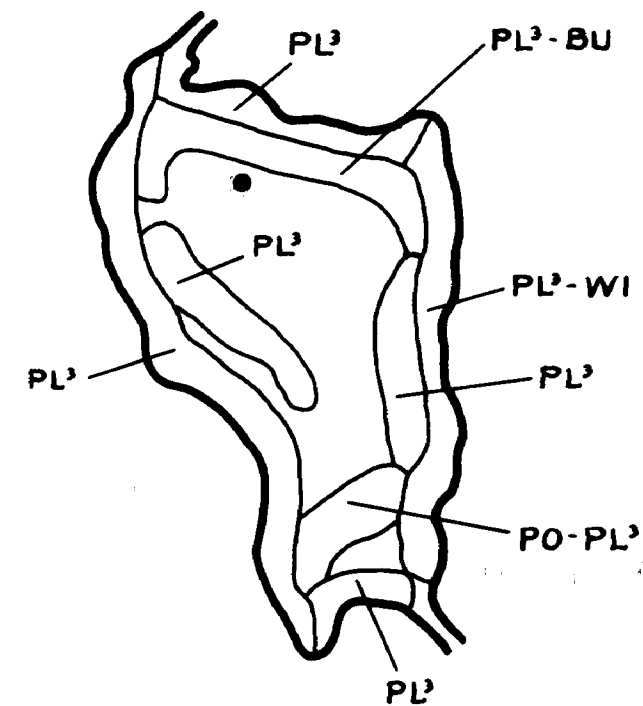
Aquatic Vegetation Map

Fulton Lake 38-56  
Location: Secs. 29 & 30 T. 60 N. R. 6 W.  
Scale: 8 Inches = 1 Mile  
Area: 33.8 Acres  
Length of Shoreline: 1.24 Miles



COPYRIGHT 1963  
STATE OF MINNESOTA  
DEPARTMENT OF NATURAL RESOURCES  
DIVISION OF FISH AND WILDLIFE

© State of Minnesota 1964



ORGAN (Heart Lake) 38-67  
Location: Secs. 24 & 25 T. 61 N. R. 6 W.  
Scale: 8 Inches = 1 Mile  
Area: 37.6 Acres  
Length of Shoreline: 1.08 Miles

C 272 A

FULTON LAKE  
LAKE COUNTY HEART

HL-11-8-38