

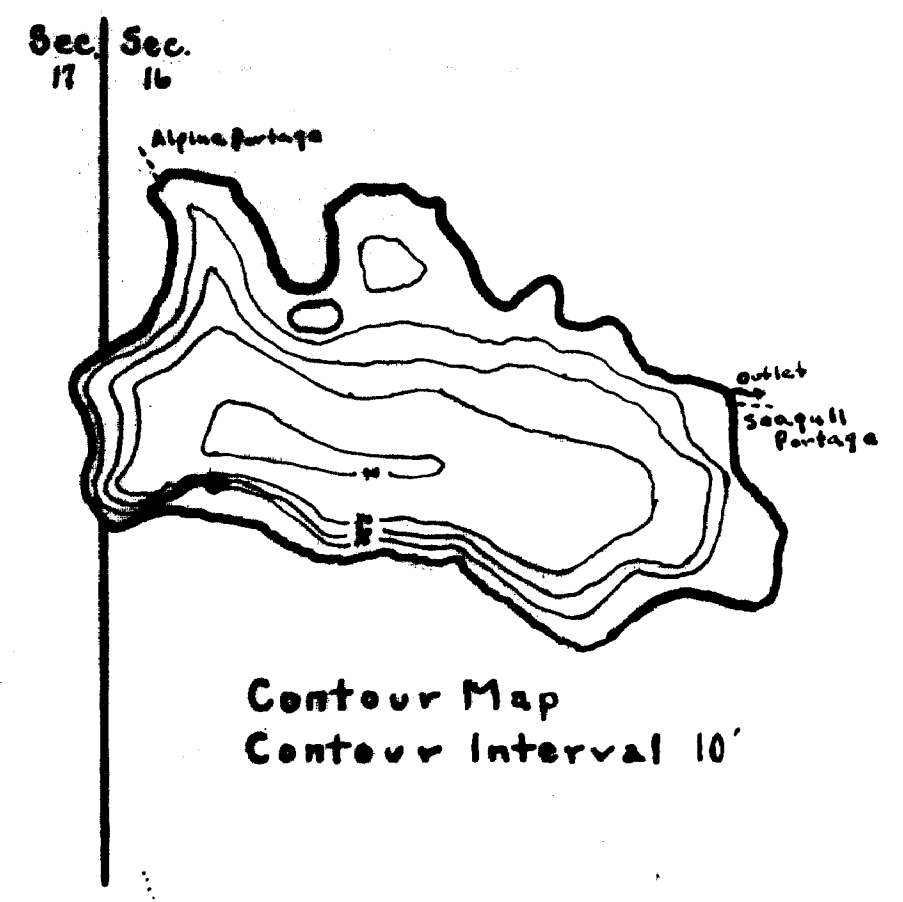
8-21-59
 9-10-59
 Scale: 8 inches = 1 Mile

Forest Service
 Lake and Stream Survey
 WESTERN LAKE & ROG LAKE
 Superior National Forest
 COOK COUNTY

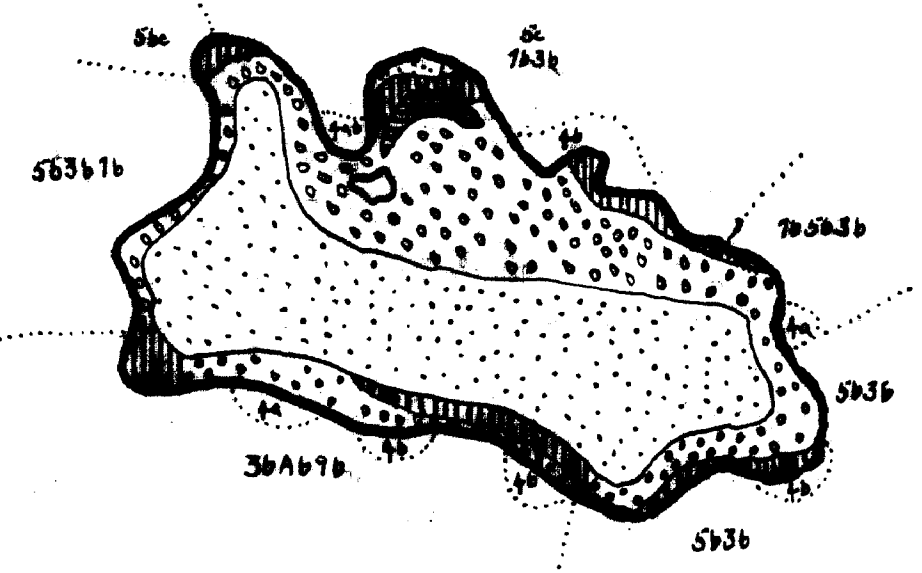
West Fern Lake Area in Acres: 75 Acres
 Length of Shore Line: 1.9 Miles
 Intensity of Soundings: 5 Per Acre
 Rog Lake Area in Acres: 57 Acres
 Length of Shore Line: 1.4 Miles
 Intensity of Soundings: 7 Per Acre

© COPYRIGHT 1963
 STATE OF MINNESOTA
 DEPARTMENT OF NATURAL RESOURCES
 DIVISION OF FISH AND WILDLIFE

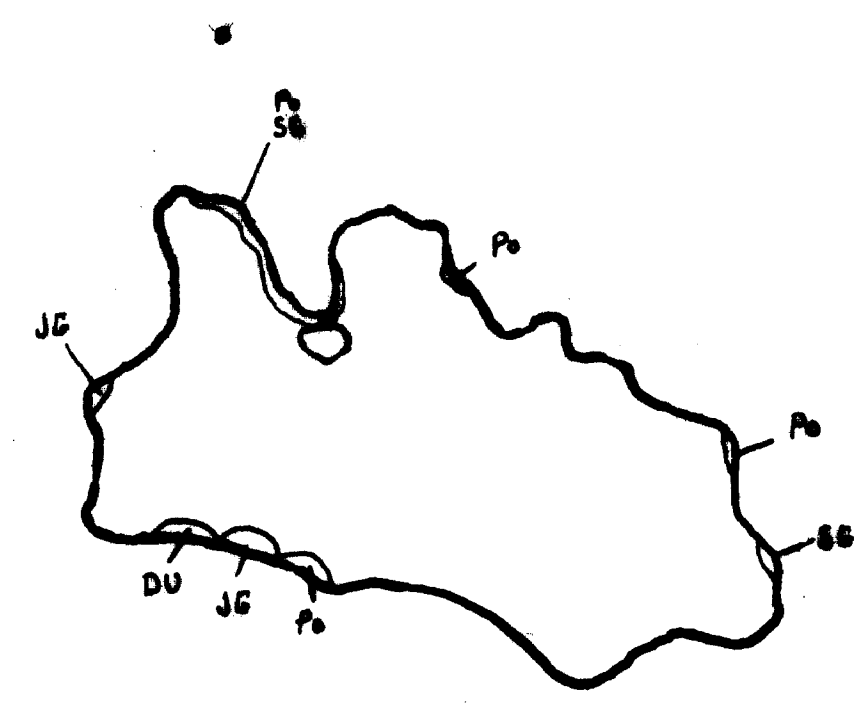
ROG LAKE 16-765
 Location Sec. 16, T65N R5W



Contour Map
 Contour Interval 10'

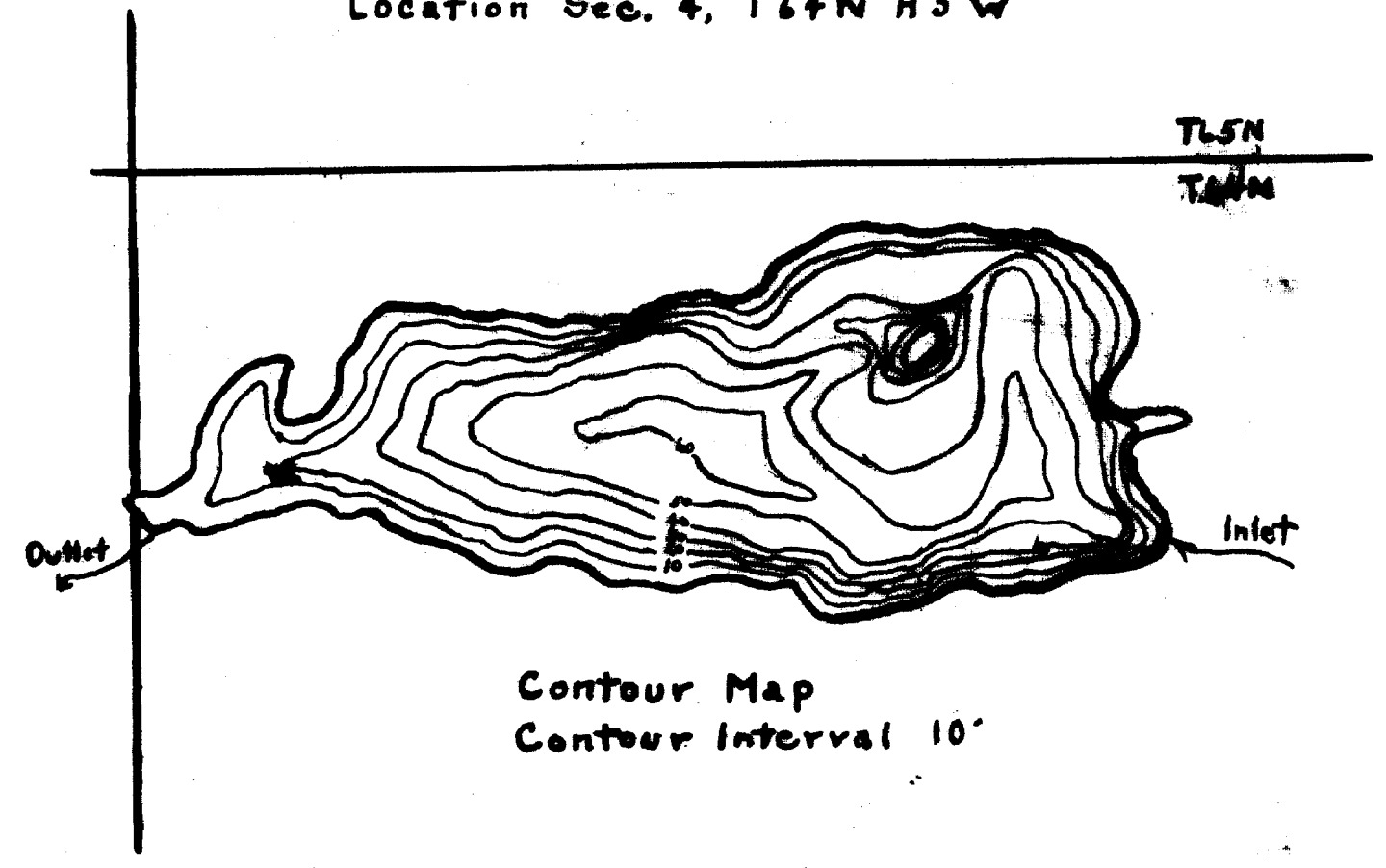


Cover type Map and
 Lake Bottom Soil type Map

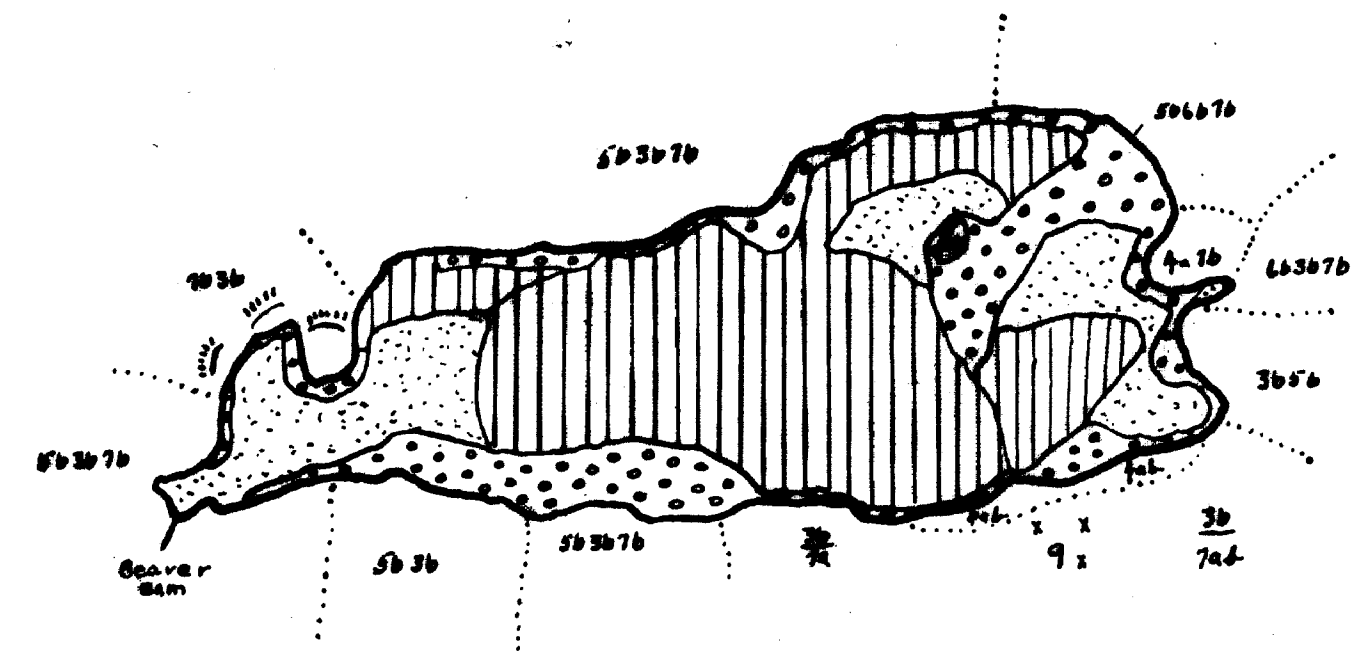


Aquatic Vegetation Map

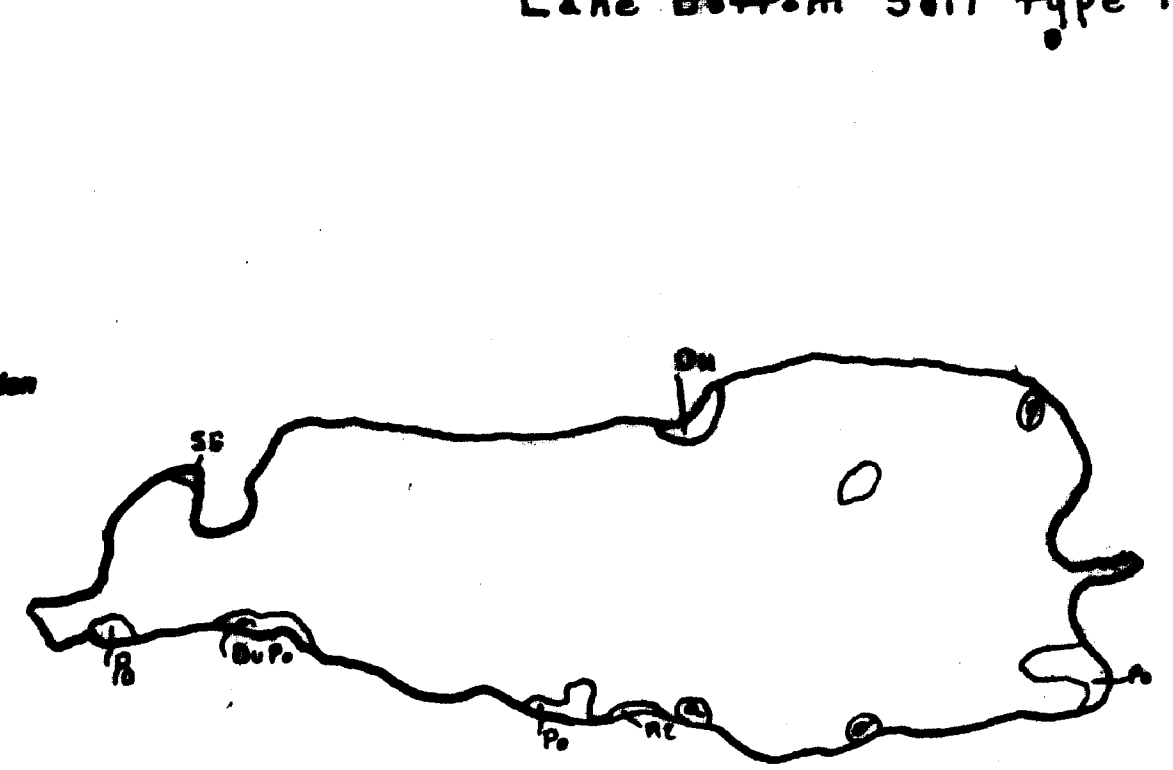
WEST FERN LAKE 16-718
 Location Sec. 4, T64N R5W



Contour Map
 Contour Interval 10'



Cover type Map and
 Lake Bottom Soil type Map



Aquatic Vegetation Map

Minnesota's Bookstore
 Part of the Department of Administration
 Print Communications Division
 To order reproduced copies of
 Contour Lake Maps call:
 612/297-3000 or our
 National toll-free number
 1-800-657-3787



© State of Minnesota 1964