

THIS PRINT FURNISHED BY THE STATE OF MINNESOTA
DEPARTMENT OF NATURAL RESOURCES

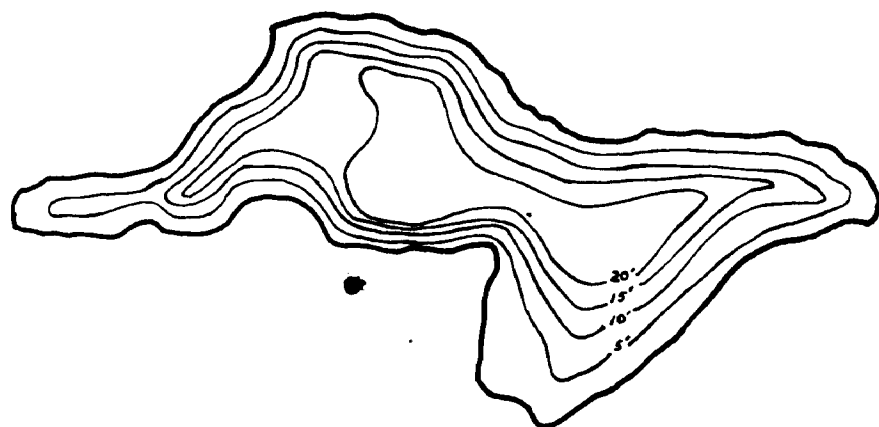
U.S. Department of Agriculture
Forest Service
LAKE AND STREAM SURVEY
DISLOCATION LAKE 16-167
Superior National Forest
Minnesota

Area In Acres: 37.7
Length of Shoreline: 1.47 Miles
Intensity of Soundings: .5 Per Acre

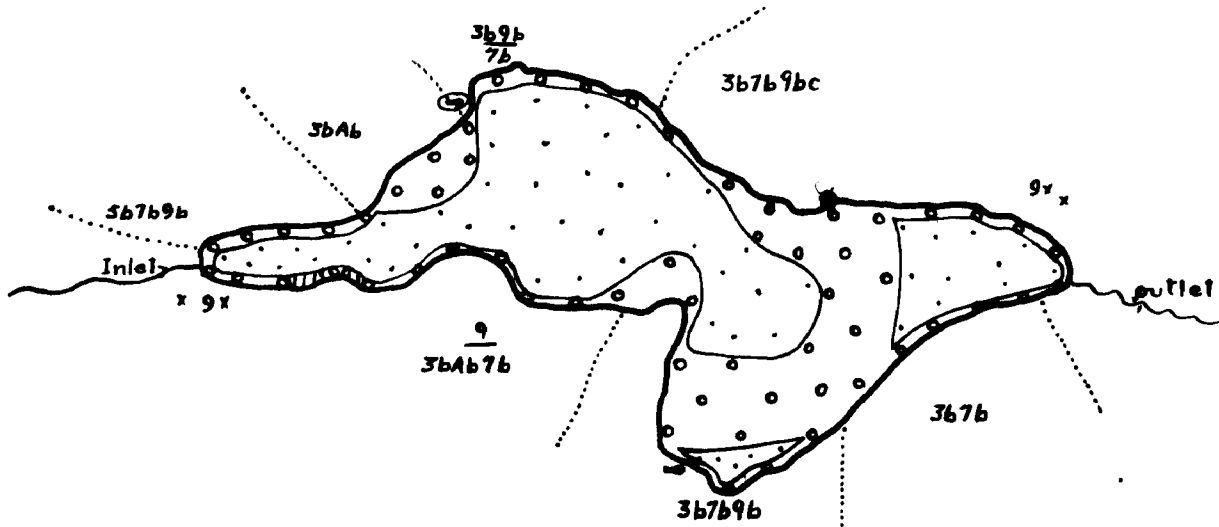
Location: Sec. 3, T63N, R1W
Scale: 8 Inches = 1 Mile
Date of Depth Survey: 8/6/40

COOK COUNTY

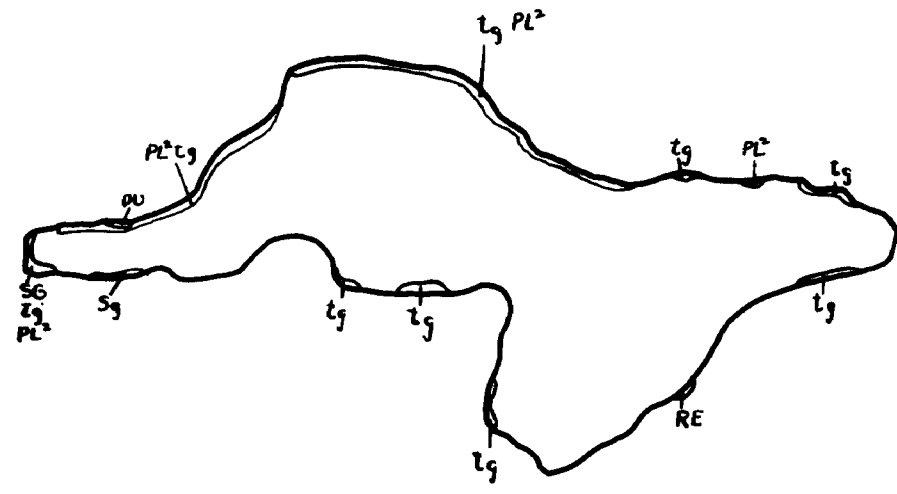
COPYRIGHT 1993
STATE OF MINNESOTA
DEPARTMENT OF NATURAL RESOURCES
DIVISION OF FISH AND WILDLIFE




Contour Map
Contour Interval - 5'



Cover Type, Shoreline and
Lake Bottom Soil Type Map



Aquatic Vegetation Map

STATE OF MINNESOTA
Department of Administration

Minnesota's Bookstore
Part of the Department of Administration
Print Communications Division
To order reproduced copies of
Contour Lake Maps call:
612/297-3000 or our
Nationwide toll-free number
1-800-887-3787

C-259

© State of Minnesota 1964

J-16-149