

Location: Sec. 33-34-35, T64, R3W
Scale: 8 inches = 1 mile
Date of Depth Survey: 7/20-21/39

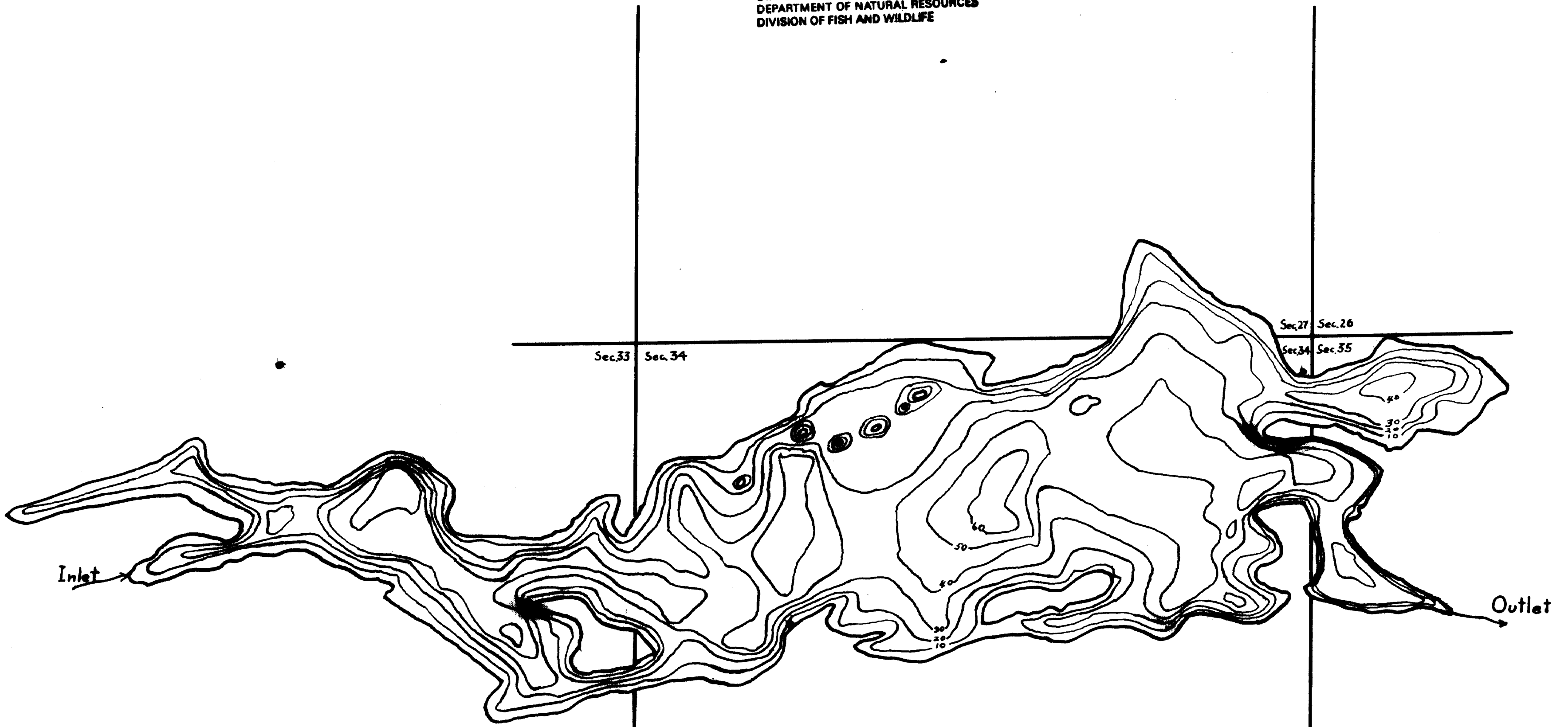


COOK COUNTY

DAVIS LAKE 16-435
Superior National Forest
Minnesota

Area: 365 Acres
Length of Shoreline: 6.4 Miles
Intensity of Soundings: 4 Per Acre

© COPYRIGHT 1993
STATE OF MINNESOTA
DEPARTMENT OF NATURAL RESOURCES
DIVISION OF FISH AND WILDLIFE




Contour Map
Contour Interval 10'

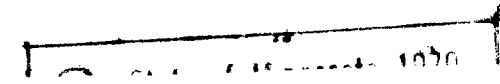
© State of Minnesota 1964

STATE OF MINNESOTA
Department of
Administration

Minnesota's Bookstore
Part of the Department of Administration
Print Communications Division
To order reproduced copies of
Contour Lake Maps call:
612/297-3000 or our
Nationwide toll-free number
1-800-657-3757



J-16-95



C-256

