

THE ACCURACY OF THE DATA SHOWN ON FOR
CHANGES OR ADDITIONS MADE BY OTHERS IS
REPRODUCED PAPER COPY MUST BE USED.

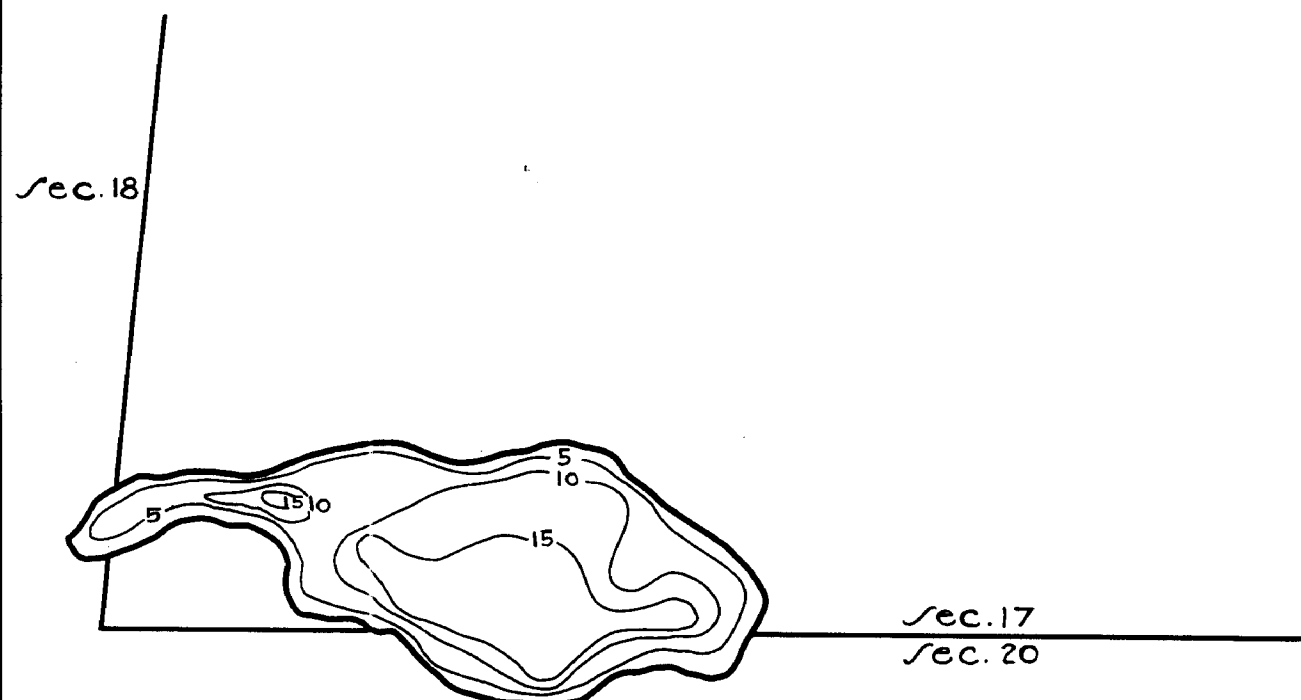
LAKE AND STREAM SURVEY CARROT LAKE - TURNIP LAKE Superior National Forest Minnesota

COOK COUNTY

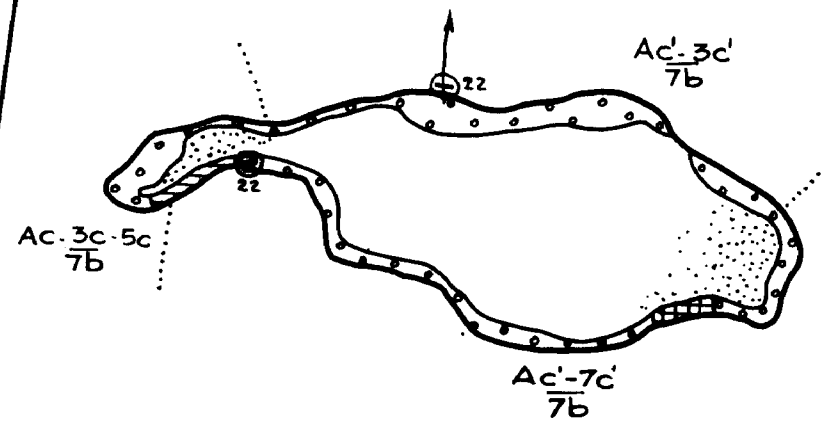
Scale: 8" = 1 Mile

CARROT LAKE 16-71
Area: 27 Acres
Length of Shoreline: 1.06 Miles
Location: Sec. 17-20, T. 64 N. R. 2 E.

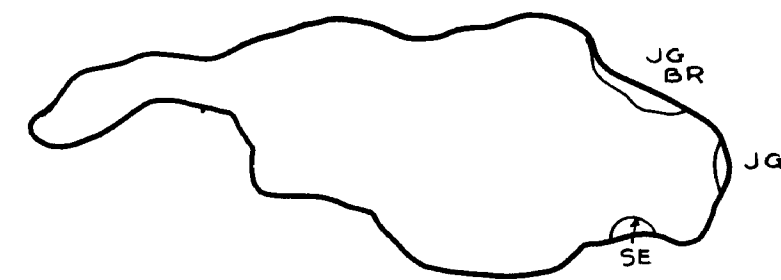
© COPYRIGHT 1993
STATE OF MINNESOTA
DEPARTMENT OF NATURAL RESOURCES
DIVISION OF FISH AND WILDLIFE



Contour Map Contour Interval 5'

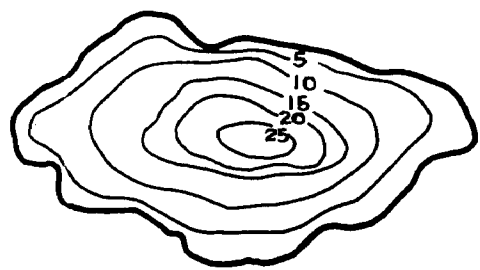


Cover Type And Lake Bottom Soil Type Map



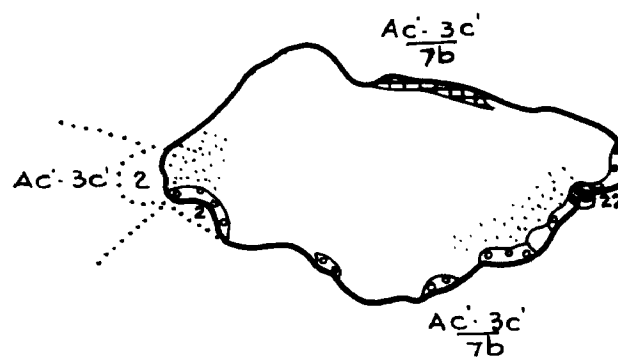
Aquatic Vegetation Map

TURNIP LAKE 16-132
Area: 19 Acres
Length of Shoreline: .75 Mile
Location: Sec. 24, T. 64 N. R. 1 E.

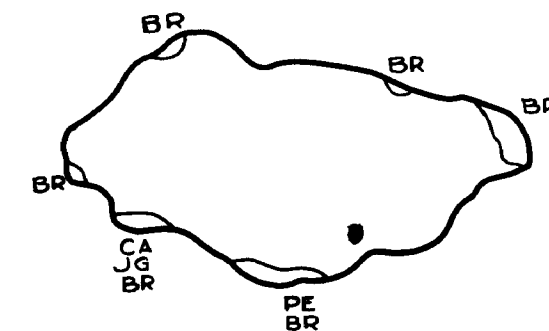


Sec. 24


Contour Map Contour Interval 5'



Cover Type And Lake Bottom Soil Type Map



Aquatic Vegetation Map

STATE OF MINNESOTA
Department of Administration

Minnesota's Bookstore
Part of the Department of Administration
Print Communications Division
To order reproduced copies of
Contour Lake Maps call:
612/297-3000 or our
Nationwide toll-free number
1-800-657-3757

© State of Minnesota 1964