


Location: Sec. 32-33-34-35-36 T
Scale 8 inches = 1 mile
Date of Depth Survey 8/7-8/59

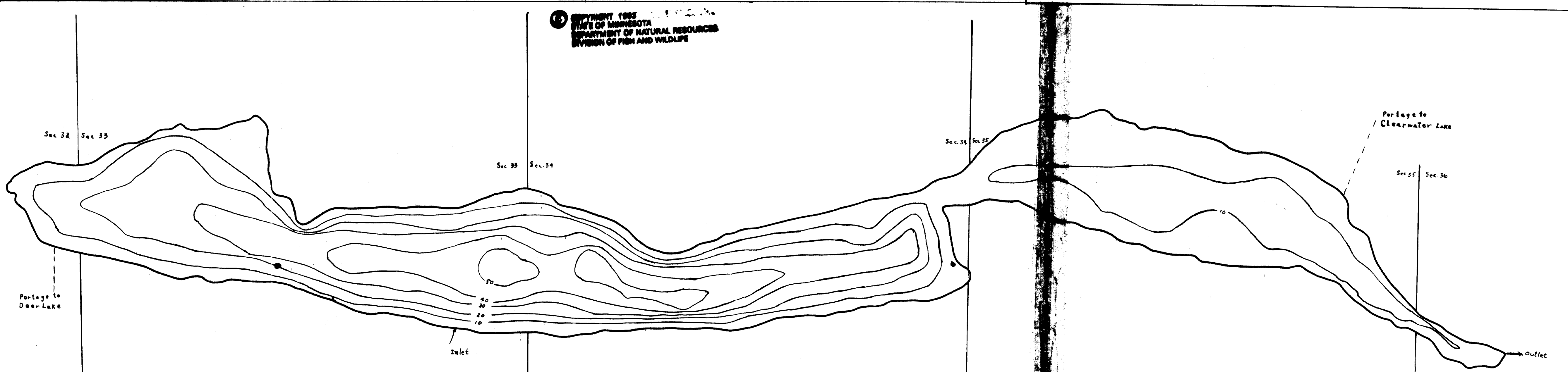


Lake and Stream Survey
CARIBOU LAKE 16-141
Superior National Forest
Minnesota

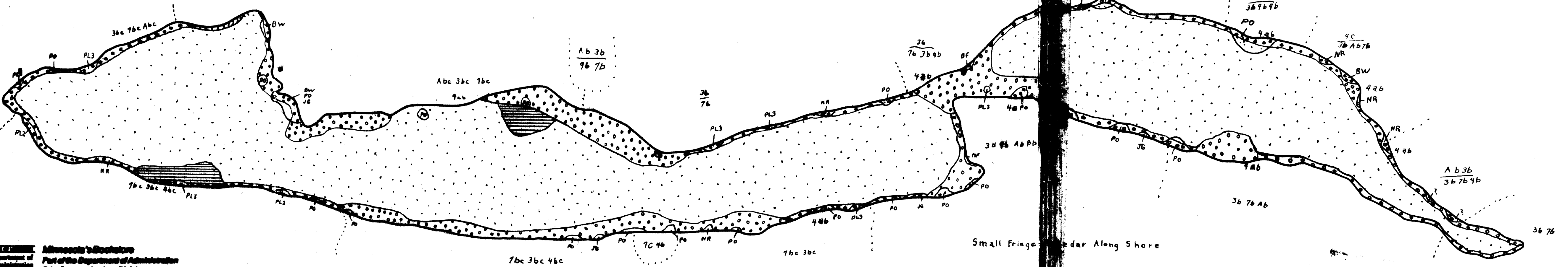
COOK COUNTY

Area in Acres: 458
Length of Shoreline:
Intensity of Soundings: 3

COPYRIGHT 1964
STATE OF MINNESOTA
DEPARTMENT OF NATURAL RESOURCES
DIVISION OF FISH AND WILDLIFE



Contour Map
Contour Interval 10'



Cover Type
Lake Bottom Soil Type Map and
Aquatic Vegetation Map

© State of Minnesota 1964

Minnesota's Secretary
Department of Administration
Part of the Department of Administration
Public Communications Division
To order reproduced copies of
Contour Maps contact
651/297-6000 or our
Minnesota toll-free number
1-800-627-6787

