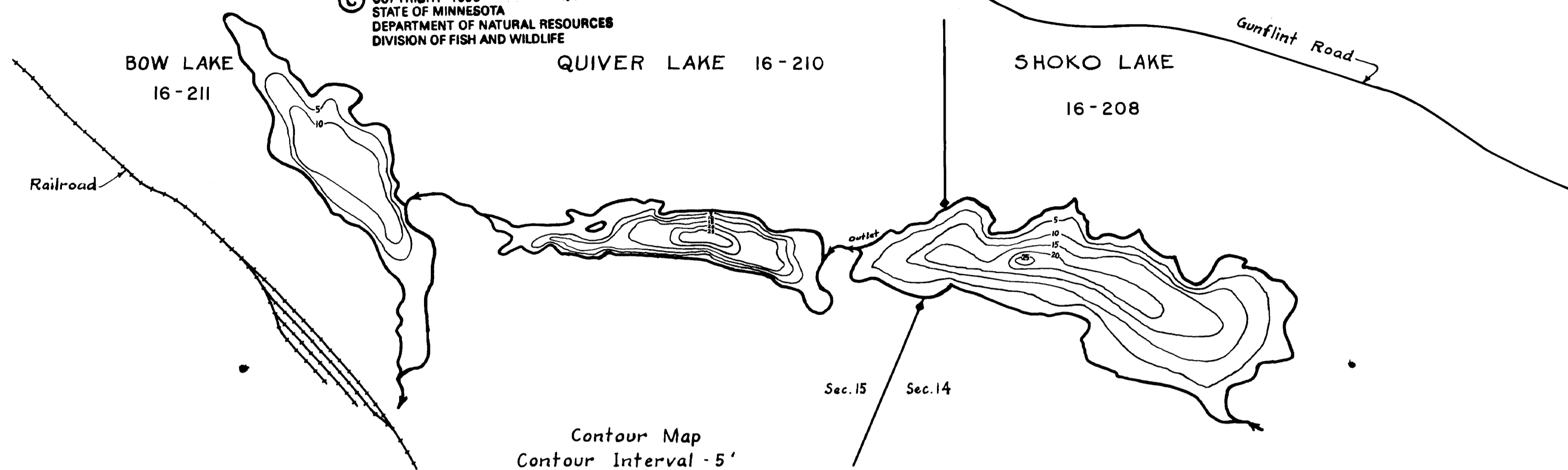


U.S. Department of Agriculture
 Forest Service
 LAKE AND STREAM SURVEY
 BOW - QUIVER - SHOKO LAKES
 Superior National Forest
 Minnesota

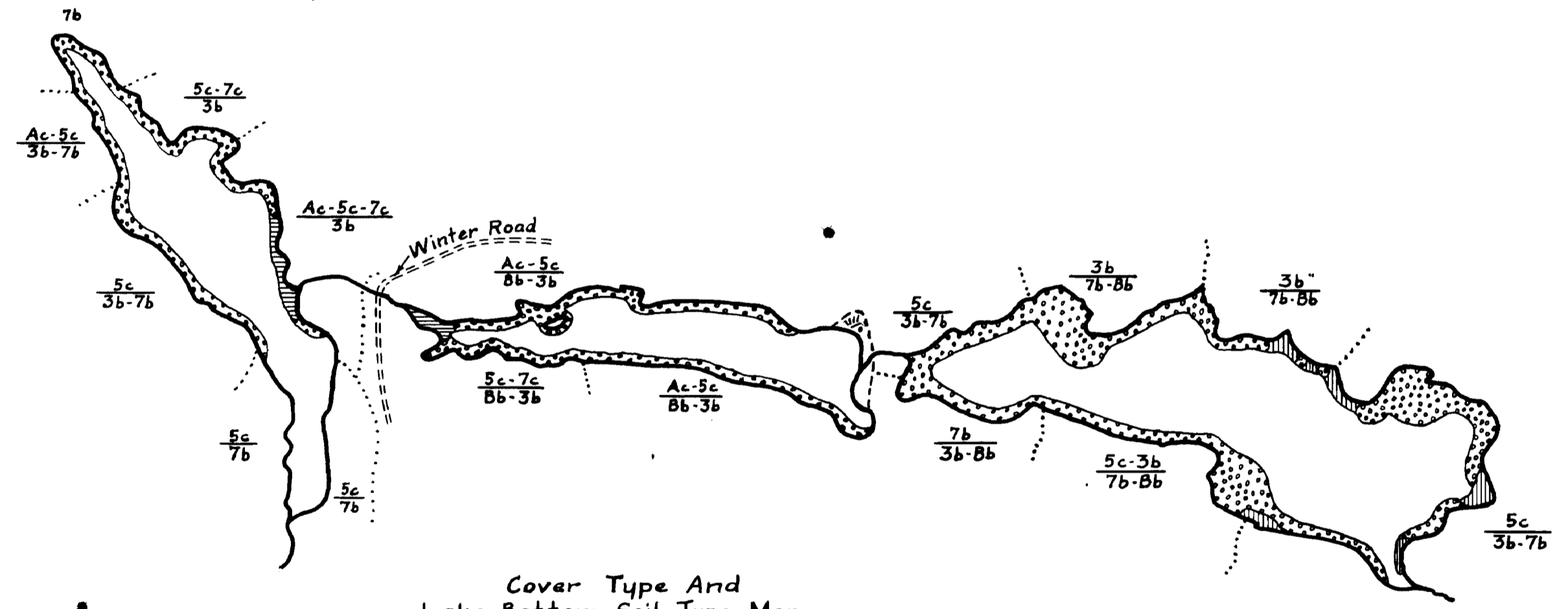
Bow - Area: 24.5 Acres
 Length of Shoreline: 1.28 Miles
 Quiver - Area: 19.1 Acres
 Length of Shoreline: 1.21 Miles
 Shoko - Area: 52.9 Acres
 Length of Shoreline: 2.15 Miles

Location: Sec. 14 and 15 T. 64 N. R. 1 W.
 Scale: 8 Inches = 1 Mile

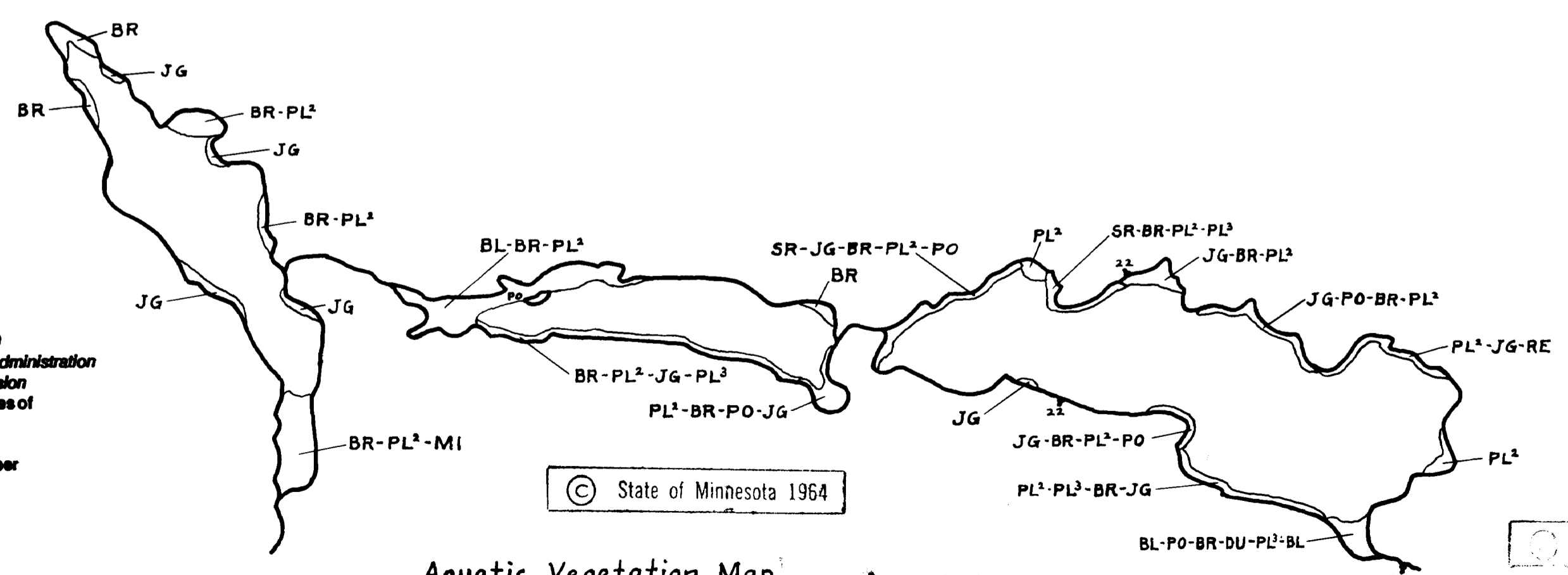
© COPYRIGHT 1993
 STATE OF MINNESOTA
 DEPARTMENT OF NATURAL RESOURCES
 DIVISION OF FISH AND WILDLIFE



Contour Map
 Contour Interval - 5'



Cover Type And
 Lake Bottom Soil Type Map



Aquatic Vegetation Map

STATE OF MINNESOTA
 Department of Administration
 Minnesota's Bookstore
 Part of the Department of Administration
 Print Communications Division
 To order reproduced copies of
 Contour Lake Maps call:
 612/297-3000 or our
 Nationwide toll-free number
 1-800-657-3757

