


Location: Sec. 10, 11, 12, T64N 3W
Scale: 8 inches = 1 mile
Date of Depth Survey:

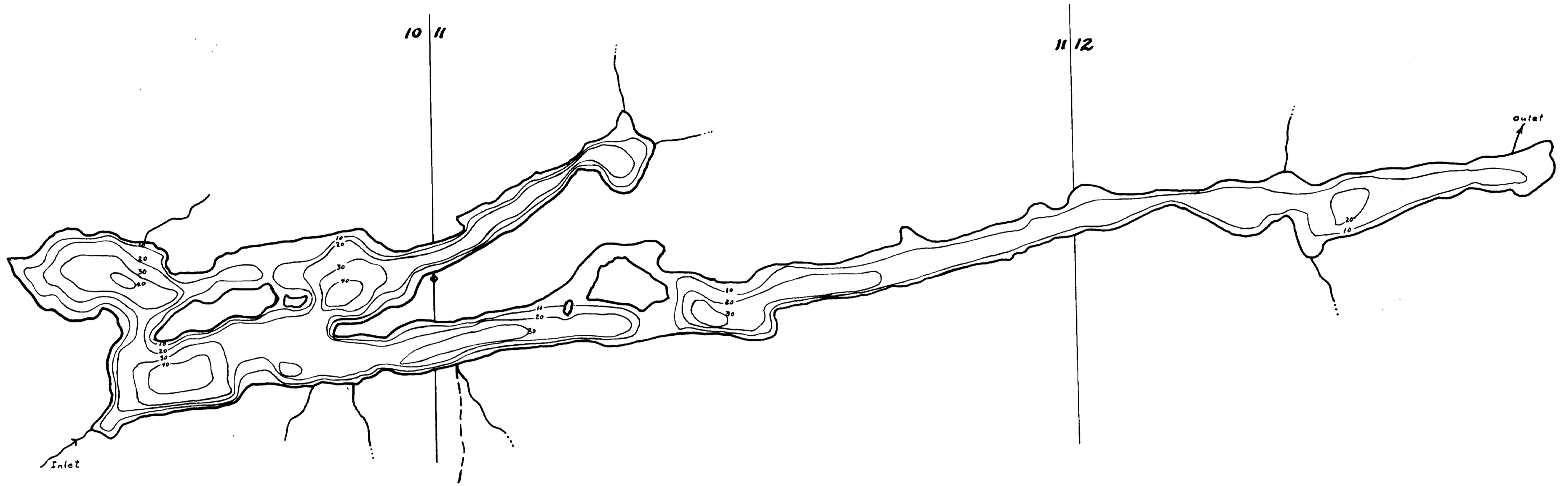


COOK COUNTY

BANADAD LAKE 16-350

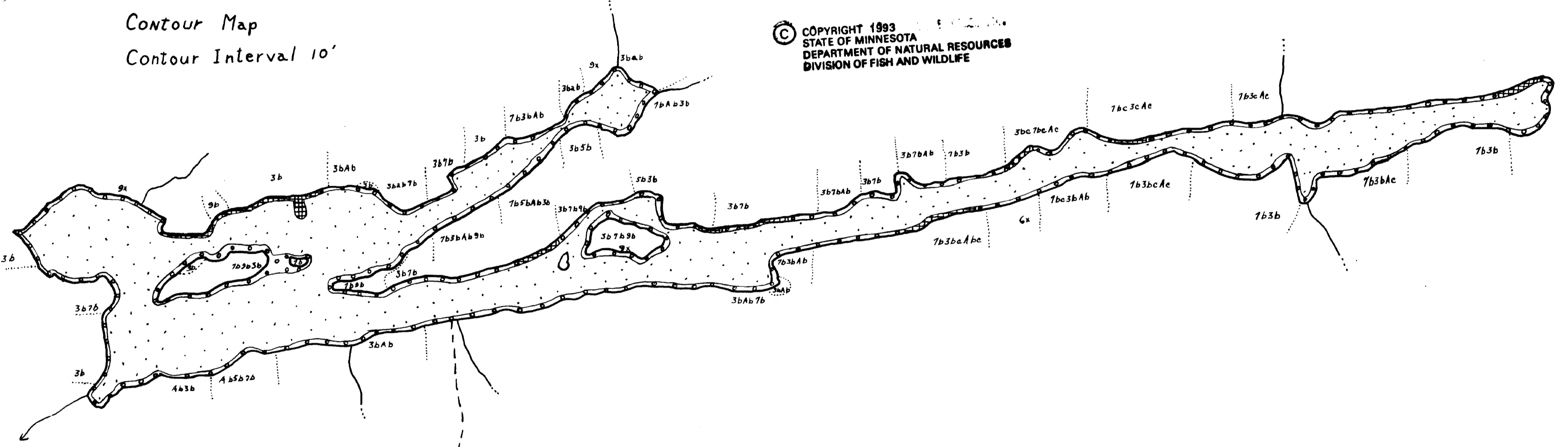
Superior National Forest
Minnesota

Area: 165.9 Acres
Length of Shoreline: 7.7 Miles
Intensity of Soundings: .9 Per Acre

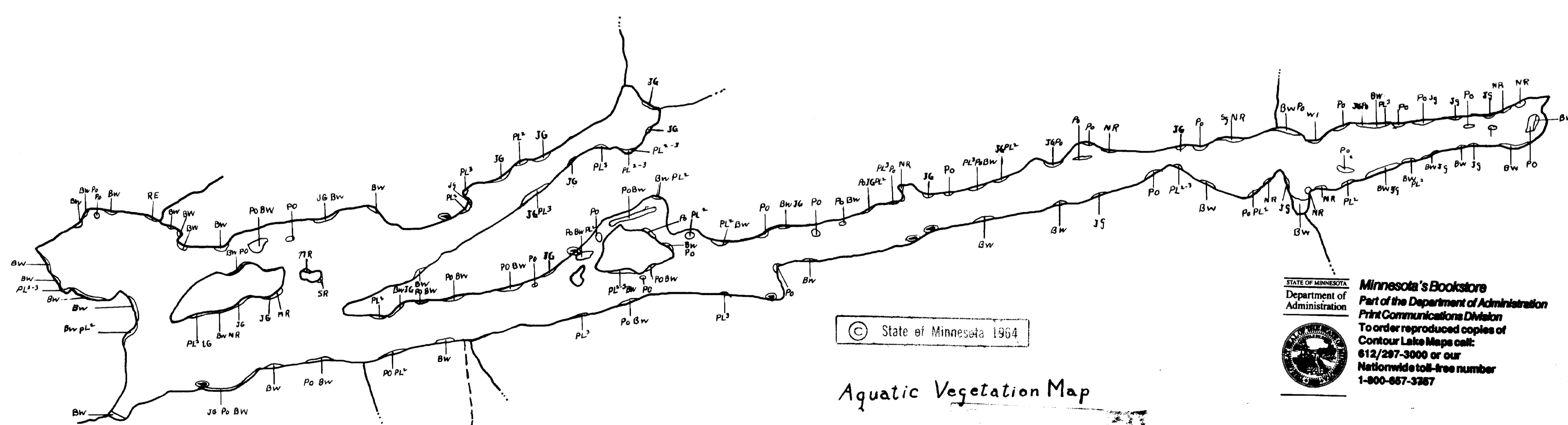


Contour Map
Contour Interval 10'

© COPYRIGHT 1993
STATE OF MINNESOTA
DEPARTMENT OF NATURAL RESOURCES
DIVISION OF FISH AND WILDLIFE



Shoreline, Cover Type and
Lake Bottom Soil Map



© State of Minnesota 1964

Aquatic Vegetation Map

STATE OF MINNESOTA
Department of Administration
Minnesota's Bookstore
Part of the Department of Administration
Print Communications Division
To order reproduced copies of
Contour Lake Maps call:
612/297-3000 or our
Nationwide toll-free number
1-800-857-3387



0 206

Banadad Lake
Cook Co.