

THIS PRINT FURNISHED BY THE MINNESOTA DEPARTMENT OF ADMINISTRATION, ST. PAUL 1, MINNESOTA. NO LIABILITY IS ASSUMED FOR THE ACCURACY OF THE INFORMATION SHOWN OR FOR OMISSIONS OR ERRORS. IF REPRODUCTION FROM THIS PRINT MUST BE GIVEN.

R-9
U.S. Department of Agriculture
Forest Service
LAKE AND STREAM SURVEY

ASPEN LAKE 16-204

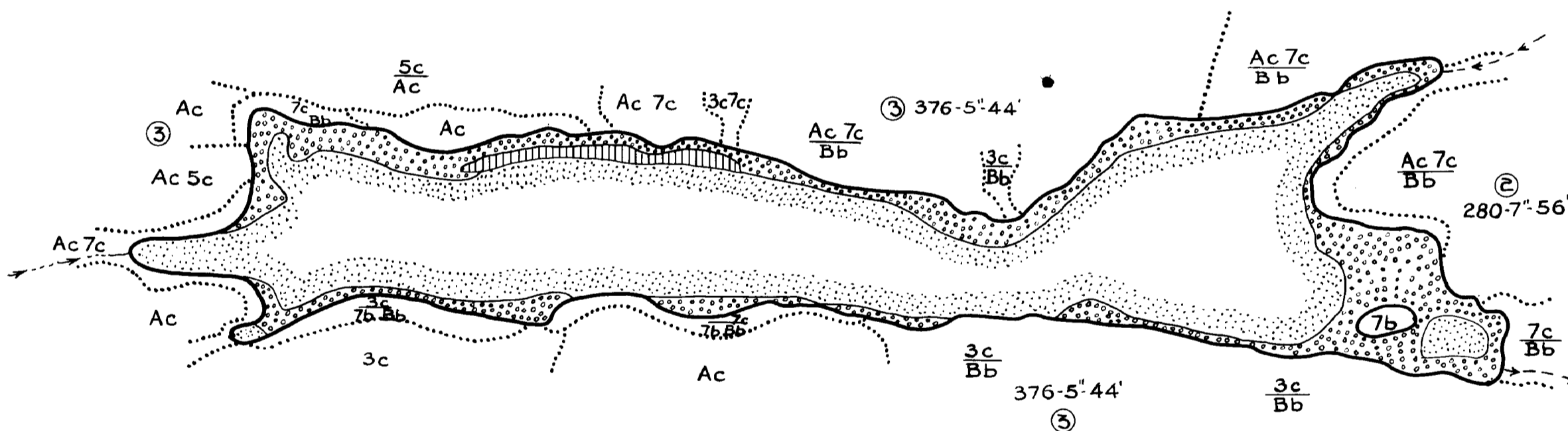
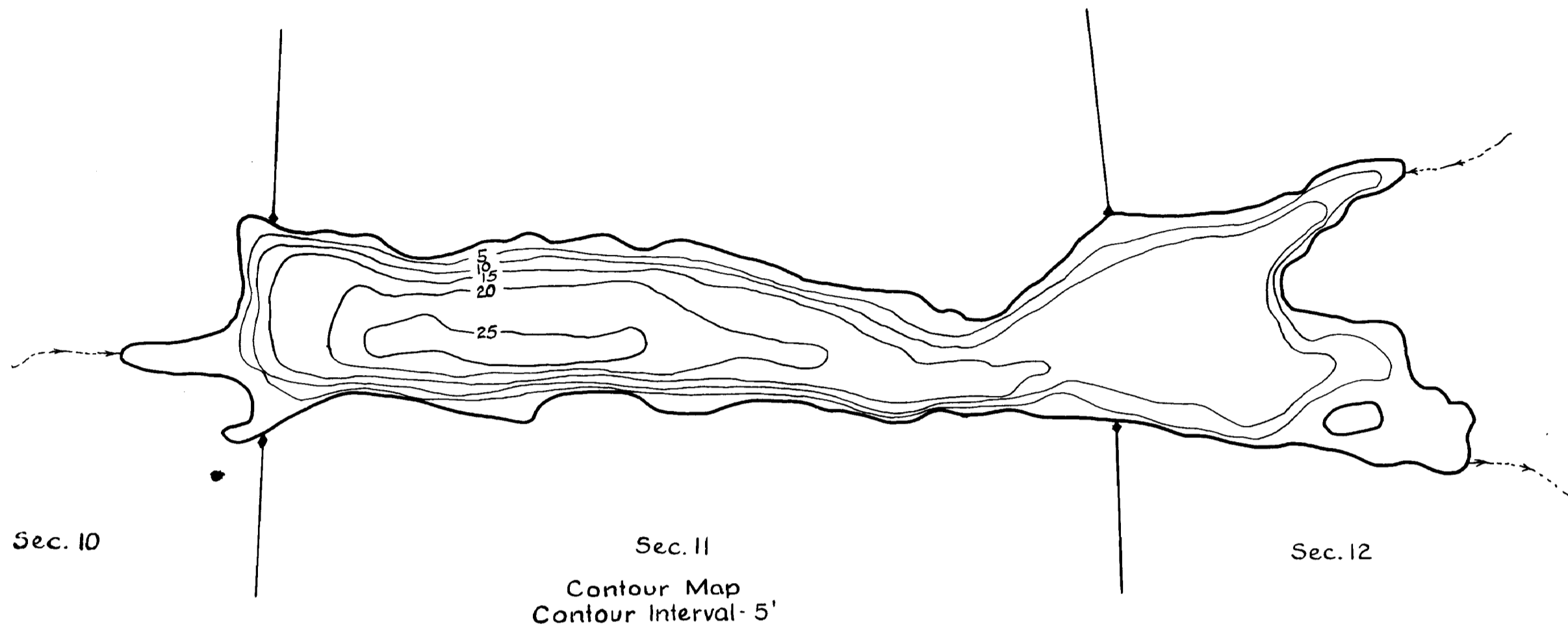
Superior National Forest
Minnesota

© COPYRIGHT 1993
STATE OF MINNESOTA
DEPARTMENT OF NATURAL RESOURCES
DIVISION OF FISH AND WILDLIFE

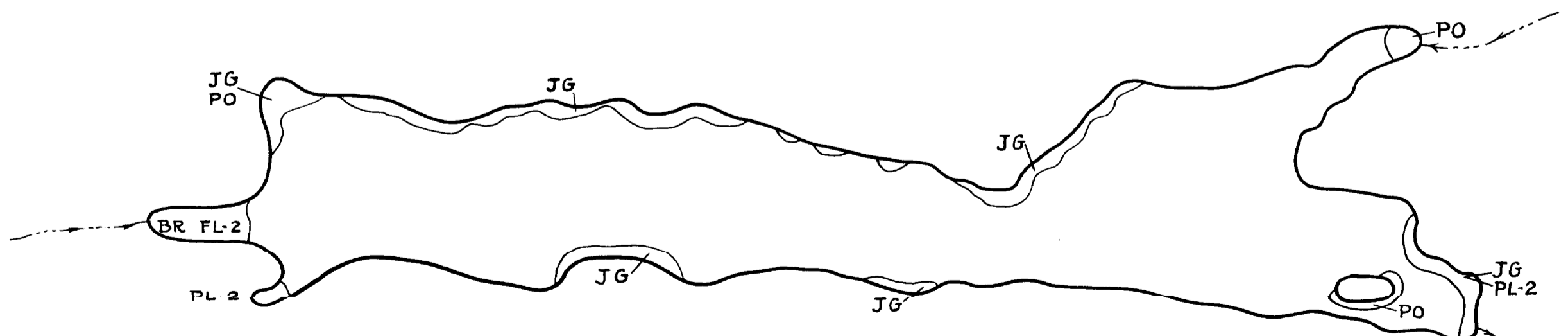
Area 131 Acres
Length of Shore Line 3.56 Miles

Location Sec. 10-11-12 T.64 N.R. 1 W.
Scale 8 Inches = 1 Mile

COOK COUNTY



Cover Type And
Lake Bottom Soil Type Map



Aquatic Vegetation Map

STATE OF MINNESOTA
Department of
Administration



Minnesota's Bookstore
Part of the Department of Administration
Print Communications Division
To order reproduced copies of
Contour Lake Maps call:
612/297-3000 or our
Nationwide toll-free number
1-800-657-3757

© State of Minnesota 1964

© State of Minnesota

J-17-1