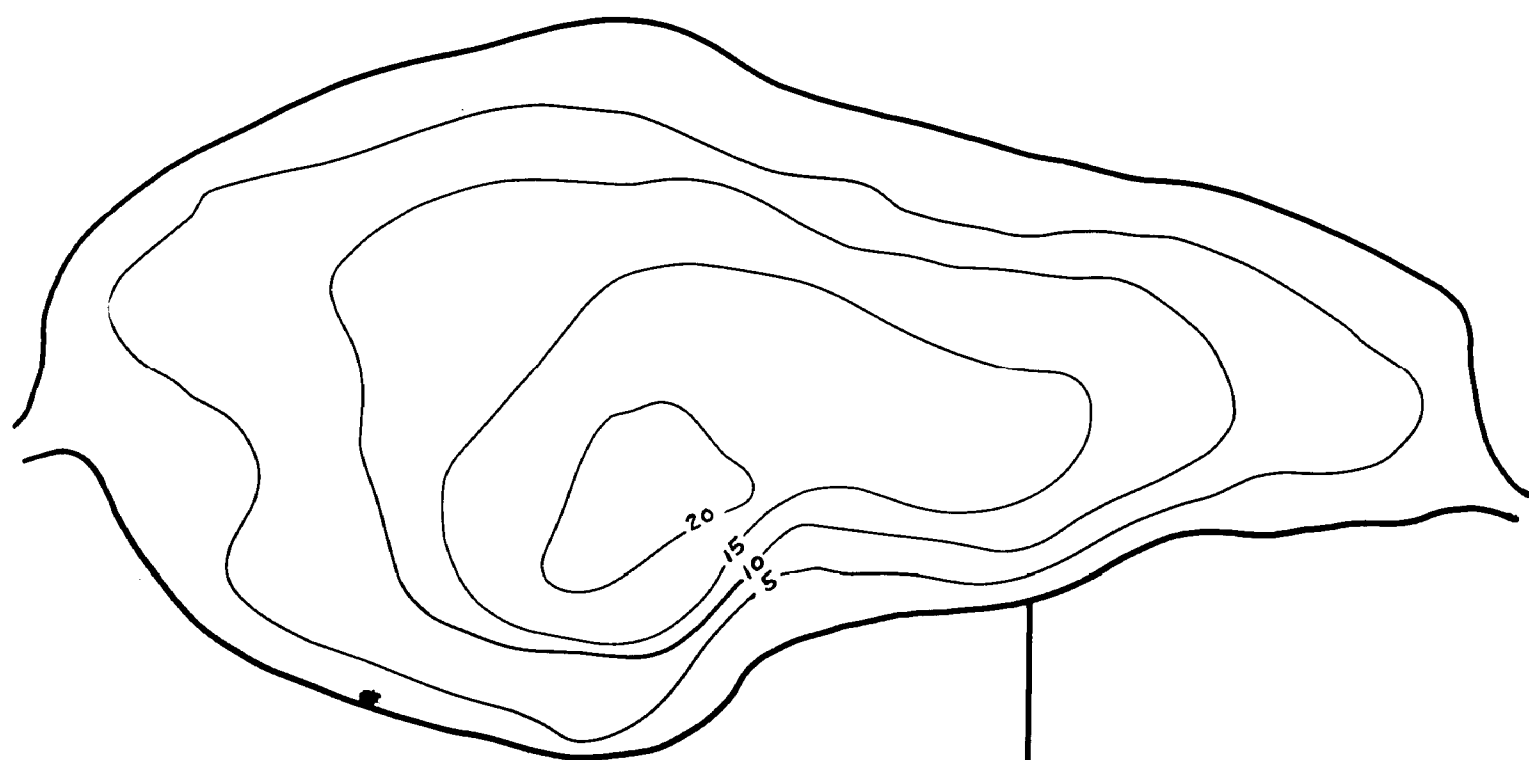


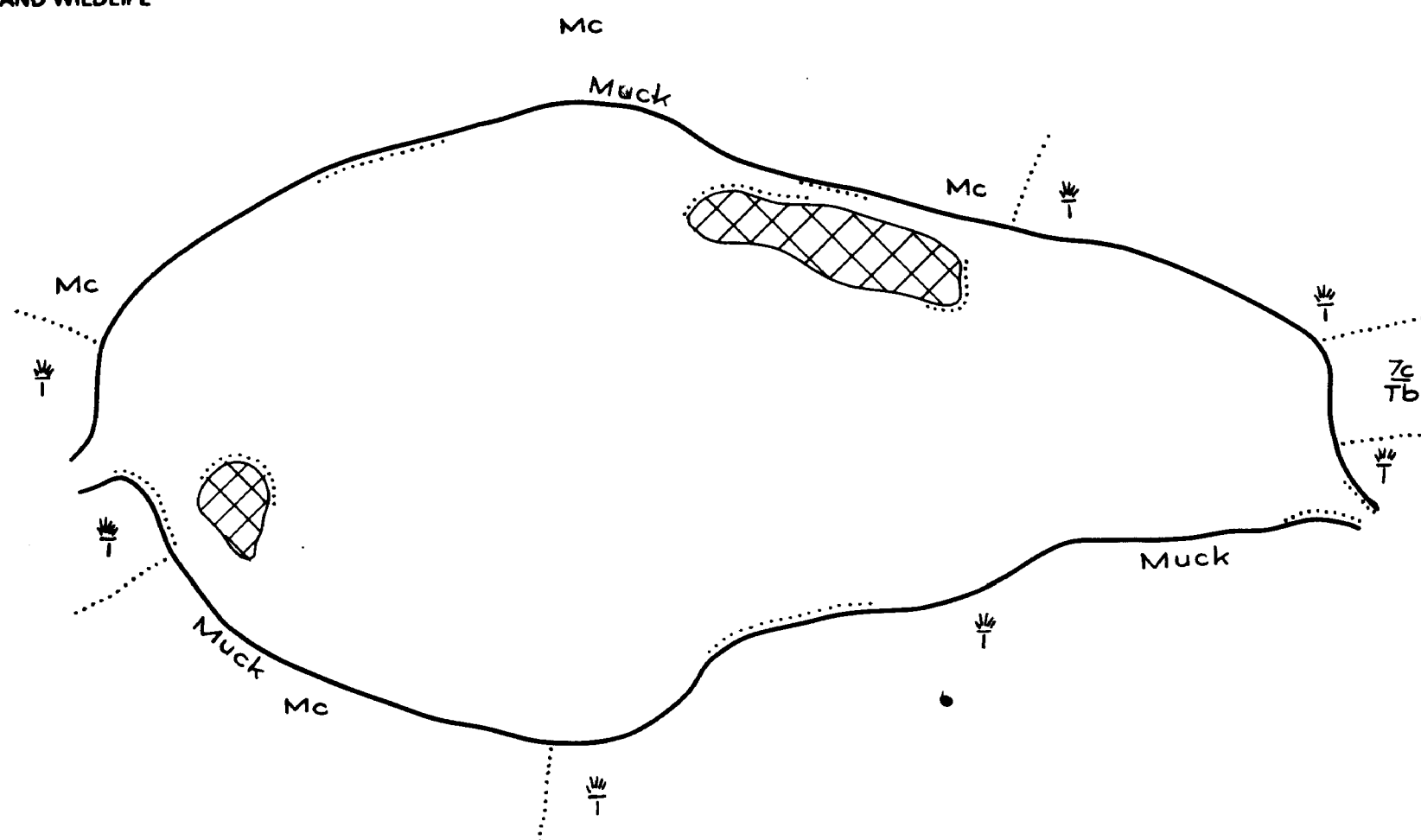
© COPYRIGHT 1993
STATE OF MINNESOTA
DEPARTMENT OF NATURAL RESOURCES
DIVISION OF FISH AND WILDLIFE



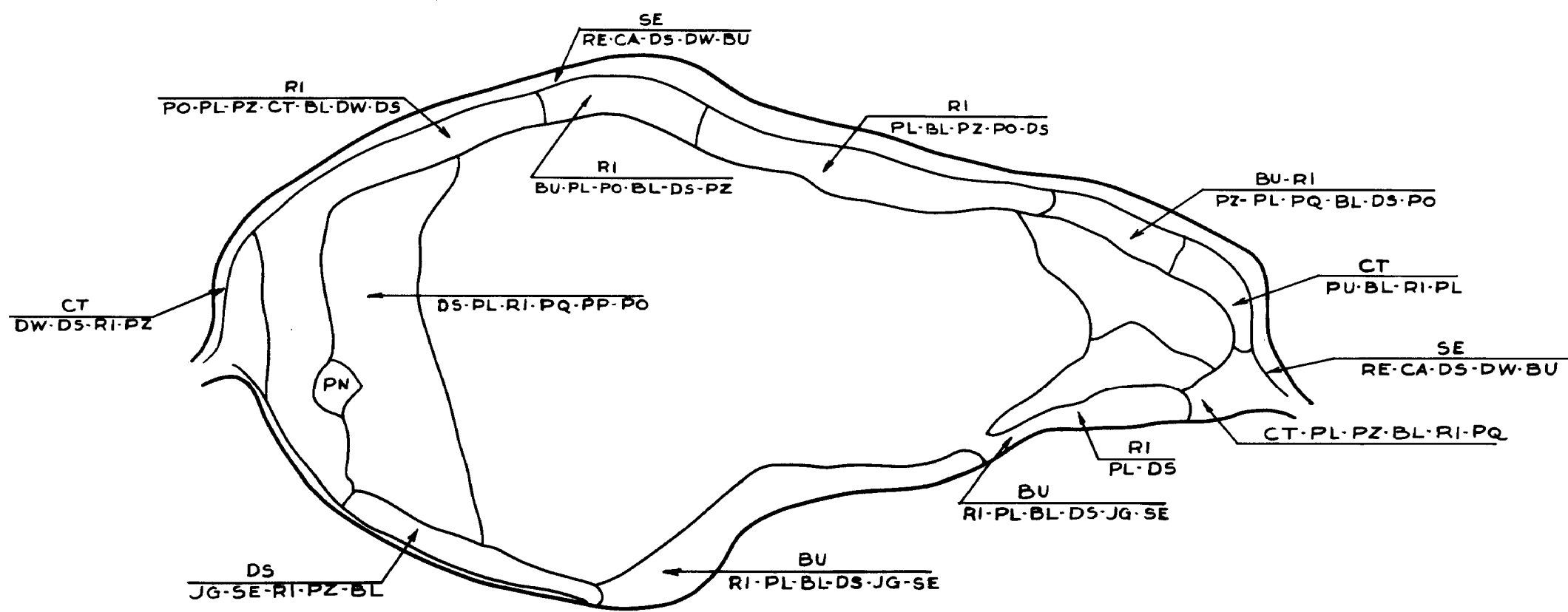
Contour Map
Contour Interval-5'

1/4 Corner

Section 14
23



Cover Type And
Lake Bottom Soil Type Map



Aquatic Vegetation Map

© State of Minnesota 1994

© State of Minnesota 1964

STATE OF MINNESOTA
Department of
Administration



Minnesota's Bookstore
Part of the Department of Administration
Print Communications Division
To order reproduced copies of
Contour Lake Maps call:
612/297-3000 or our
Nationwide toll-free number
1-800-657-3757