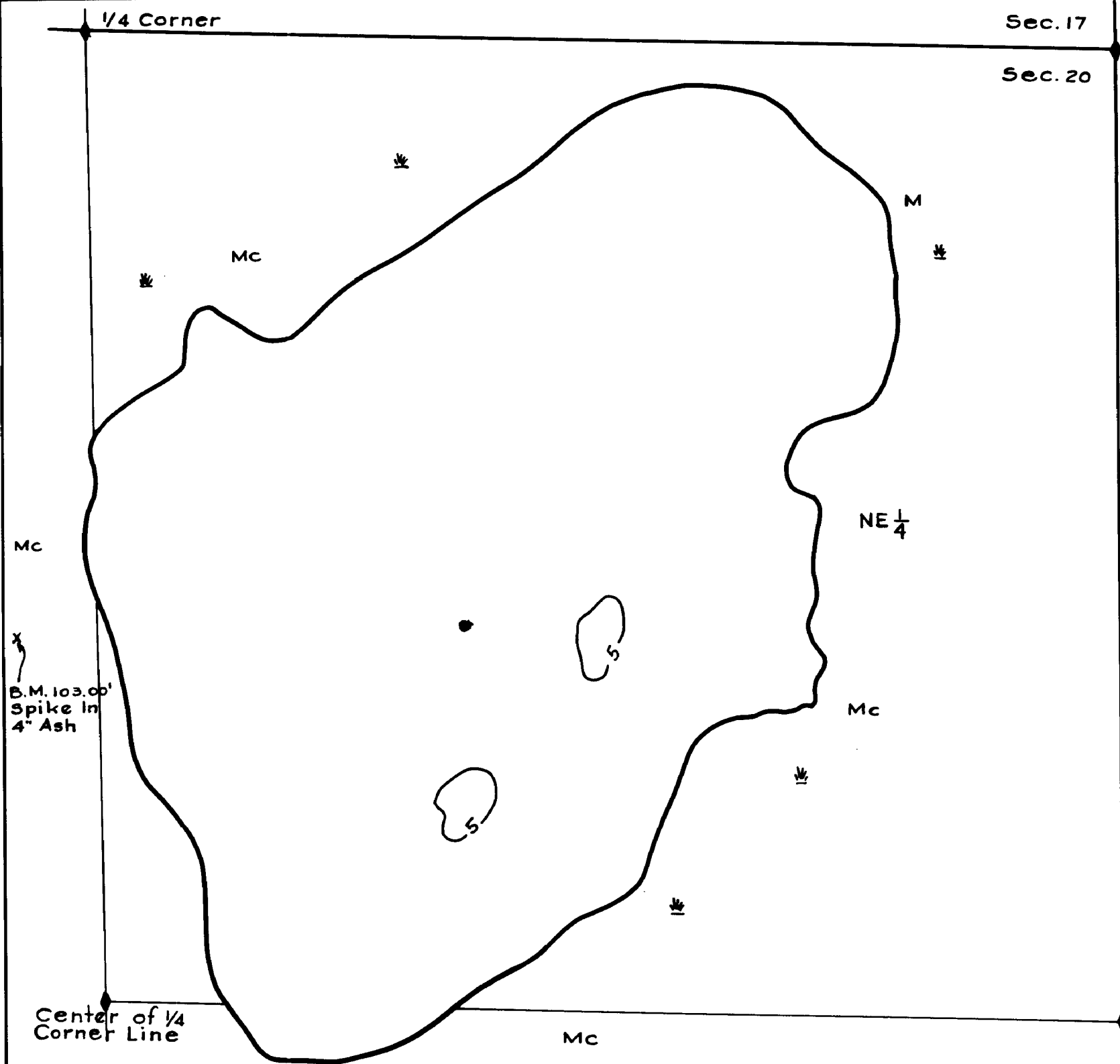


RICE LAKE - DIAMOND LAKE
Chippewa National Forest
Minnesota

Scale: 16" = 1-Mile

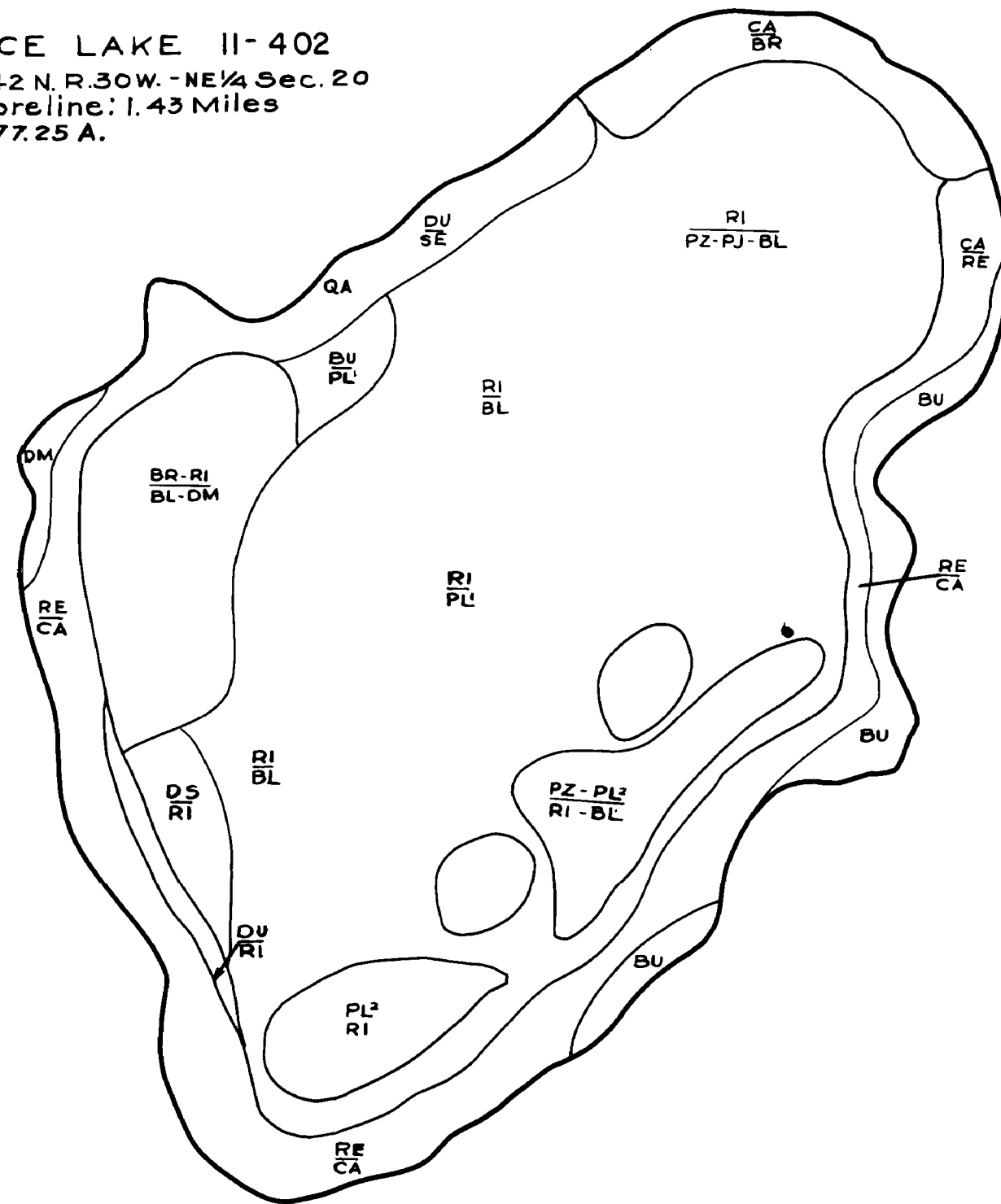
CASS COUNTY



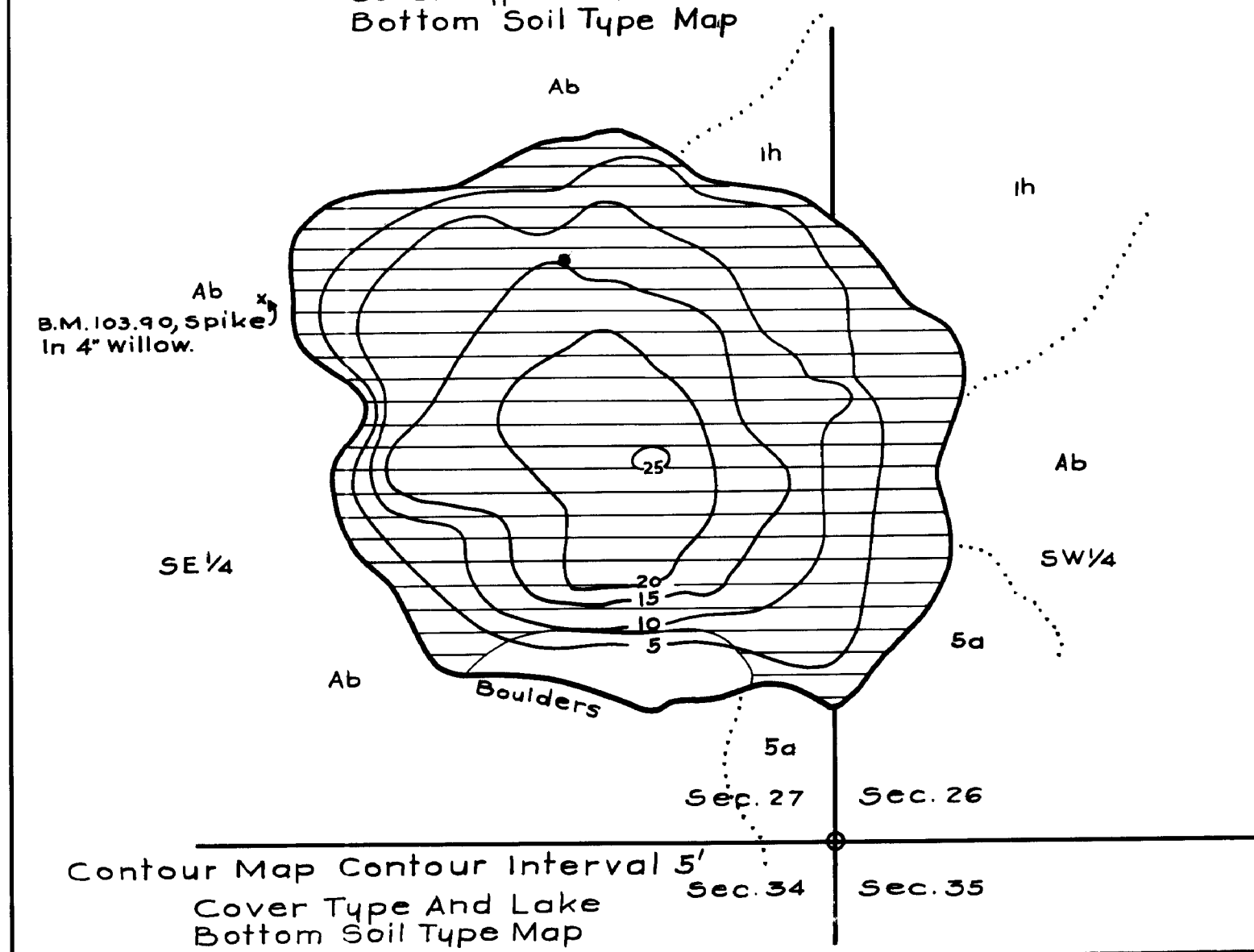
Contour Map Contour Interval 5'
Cover Type And Lake
Bottom Soil Type Map

© COPYRIGHT 1993
STATE OF MINNESOTA
DEPARTMENT OF NATURAL RESOURCES
DIVISION OF FISH AND WILDLIFE

RICE LAKE II-402
Location: T.142 N. R.30W. - NE 1/4 Sec. 20
Length of Shoreline: 1.43 Miles
Area Acres: 77.25 A.

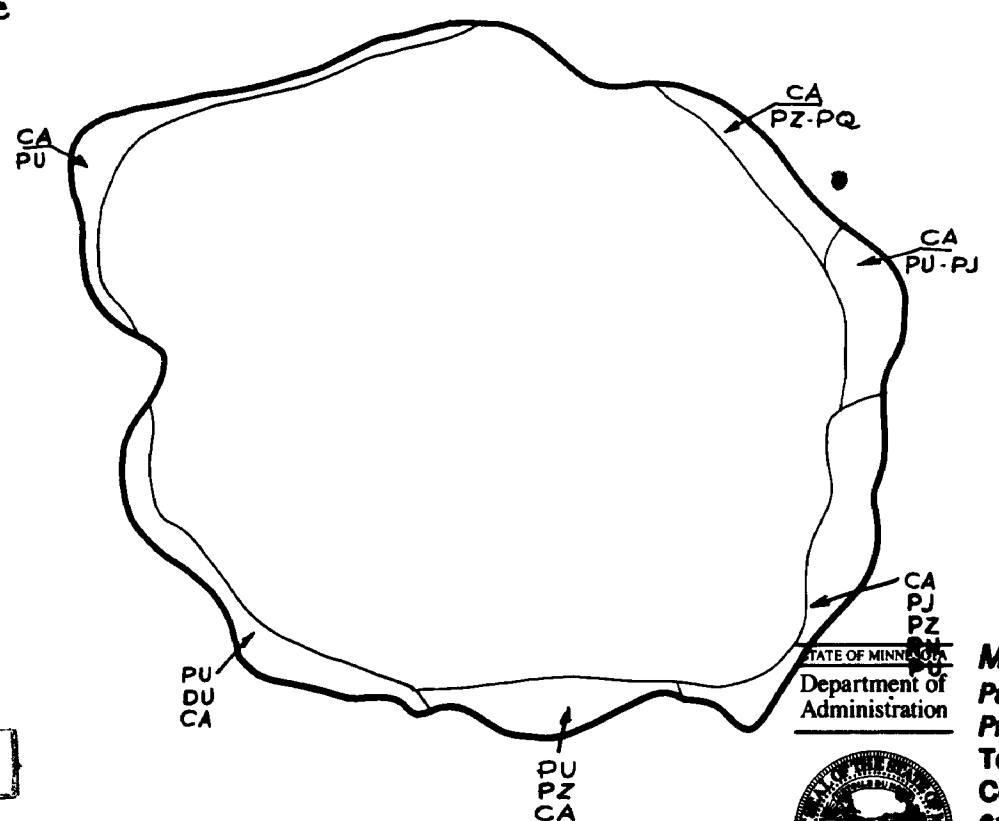


Aquatic Vegetation Map



Contour Map Contour Interval 5'
Cover Type And Lake
Bottom Soil Type Map

DIAMOND LAKE II-396
Location: T.141 N. R.30W. - SW 1/4 Sec. 26 & SE 1/4 Sec. 27
Length of Shoreline: 0.84 Mile
Area Acres: 30.75 A.



Aquatic Vegetation Map

© State of Minnesota 1964



Minnesota's Bookstore
Part of the Department of Administration
Print Communications Division
To order reproduced copies of
Contour Lake Maps call:
612/297-3000 or our
Nationwide toll-free number
1-800-657-3757